

Summary of priorities from Oxford Area Action Plans

Supplementary paper 2

Oxford City Council

3 August 2007

CONTENTS

1	Introduction	1
2	Priorities by Sustainable Community Strategy theme.....	2
3	Analysis of Area Committee Workshops, On Street Interview Results and City wide consultation findings	12
3.1	Introduction	12
3.2	Limitations	12
3.3	Satisfaction with an area as a place to live	12
3.4	Improvements to quality of life.....	13
3.5	Additional information.....	15
3.6	Overall satisfaction with public organisations in Oxfordshire.....	16
4	Summary of issues and priorities for each area	17

I Introduction

This paper summaries the priorities emerging from the area action plans in Oxford city.

There are six Area Committees in Oxford:

- Central, South and West
- Cowley
- East
- North
- North East
- South East (formerly Iffley Leys)

Each Area Committee is made up of the ward councillors for its Area and, on a non-voting basis, the County Councillors for the Area and the parish councils. Partnerships are being developed with the Police, who are usually present at the Area Committees, and the Oxford City Primary Care Trust.

The Area Committees form part of the City Council's democratic structure and are responsible for the following services in their areas:

- parks, play areas and countryside
- off street car parking

- public toilets
- street cleaning and monitoring of street scene performance
- dog wardens
- abandoned vehicles
- community centres
- planning applications

2 Priorities by Sustainable Community Strategy theme

Each Area has developed an Action Plan the purpose of which is to set out the key improvements needed in the area that local people, local groups, the Area Committee and other organisations through working together can bring about. They seek to embody local issues and activities and be a catalyst for greater local partnership working.

The development of Action Plans in Oxford City has involved substantial consultation with local communities and they are not defined by public sector agencies. In 2004, a survey of all local groups e.g. residents groups was carried out followed by workshops in each of the 6 areas with representatives from residents and tenant groups and community organisations. Overall 76 groups were represented at the workshops. This provided the basis for development of the area plans.

In 2005/06 the area committees facilitated further workshops in each area across the city to discuss priorities in greater detail and possible solutions. These workshops were then followed up with 633 on street interviews (approx 100 in each area). The analysis of the findings has been the basis of refreshing the area plans and the key issues identified for each of the areas and fed into the Sustainable Community Strategy evidence base.

Table 1 Priorities from area action plans grouped by Sustainable Community Strategy theme

	Central South & West	Cowley	East	North	North East	South East
Community life	<p>Community building development</p> <p>Developing a more effective dialogue with local people (between councils and key service providers and local people)</p> <p>St Ebbes - helping to support community cohesion, tackling anti-social behaviour, improving the environment, improving facilities for young people</p> <p>A vibrant street life and managing the conflicts between users Improve the public realm – public spaces, the welcome to the city, pedestrian Improvements etc</p> <p><i>Update since last Area Plan – development of the pilot community plan for the westren corridor of Oxford covering West Oxford, St Ebbes and St Thomas</i></p>	<p>Support the development of community networks to assist local people to work effectively together</p> <p>Promotion of cultural activities within the area, whether provided by community organisations or professional arts organisations</p> <p>Improving communication between local people and both the City and County Councils, police and PCT to help prioritise local services</p> <p>Many different population groups locally - students, minority ethnic groups and need to develop more ways</p>	<p>Developing a more effective dialogue with local people (between councils and key service providers and local people)</p> <p>Develop provision of a community newsletter for the area</p> <p>Implement community development programmes in the area to improve inter community dialogue and recognizing the need to engage with and celebrate the diverse cultures in the area</p>	<p>Support for young people and children Supporting and extending community facilities</p> <p>Encouraging street and residents' associations, especially in securing solutions to their issues</p> <p><i>Update since last Area Plan, support for older people, especially those isolated through frailty or low income – key issue around access to transport, shops and companionship</i></p>	<p>Support for community organisations providing community meeting space and services to their communities</p> <p>Support the development of community networks to assist local people to work effectively together</p> <p>Improving communication between local people and both the City and County Councils, police and Primary Care Trust to help prioritise local services</p> <p>Review community facilities and improve / develop appropriate facilities</p> <p>Access / transport issues especially for</p>	<p>Review use of community buildings to ensure effective community use</p> <p>Developing a more effective dialogue with local people (between councils and key service providers and local people)</p> <p>Seek to provide better assured funding for voluntary groups in the area, including advice centres and the Credit Union, as part of a review of grants in the area</p> <p>Seek to further develop residents and tenants groups in the area to improve community participation in local service planning</p>

		<p>of bringing people together within the community</p> <p><i>Update since last Area Plan – development of the pilot community plan for Cowley</i></p>			<p>older people</p> <p>Development of community facility in New Marston working in partnership with scouts association</p>	
Community safety	<p>Combating late night anti-social behaviour in the city centre</p> <p>Introduction of neighbourhood policing</p>	<p>Addressing community safety issues related to combating anti-social behaviour and crime</p> <p>Increase in street wardens and PCSOs for Cowley area</p>	<p>Maintain focus on combating late night anti-social behaviour in the area</p> <p>Maintain support for neighbourhood policing and retention of the cycle team</p> <p>Support for the implementation of Special Saturation Policy in Cowley Road</p> <p>Review CCTV provision in the area</p>	<p>Extension of street warden scheme to Summertown (now PCSO's)</p> <p>Police visibility and the speed of police response both in person and by telephone</p> <p><i>Update since last Area Plan, roll out of Neighbourhood Policing</i></p>	<p>Addressing community safety issues related to combating anti-social behaviour and crime</p> <p>Introduction and roll out of Neighbourhood Policing</p> <p>CCTV for all shopping areas</p>	<p>Continue support for the two police led Neighbourhood Action Groups in the area and the employment of Police Community Support Officers, Streetwardens and Parks Rangers</p> <p>Complete an audit of crime hotspots in the area and identify preventative measures</p> <p>Work in partnership to reduce crime and the fear of crime in the area through in depth consultation with local people</p> <p>Maintain support for existing anti drug and domestic violence projects</p>
Economy	West End renaissance	Develop partnership with	Seek to maintain and develop the local	Promoting and supporting small	Concerns over district shopping centre at	Seek to regenerate Rose Hill as part of the

	<p>Improve the public realm – public spaces, the welcome to the city, pedestrian improvements etc</p> <p>Improving Gloucester Green</p> <p>Promoting sustainability</p>	<p>Templars Square shopping centre to provide more community links</p> <p>Continue to develop links with Oxford Business Park</p>	<p>economy through marketing and seeking to preserve the diversity of local shops</p> <p>To develop and implement an economic development strategy for the area, particularly in support of small local businesses</p> <p>Maintain support for farmers and community markets in the area</p> <p>Continue to support the Cave Street enterprise centre</p>	<p>local shops and businesses</p>	<p>Headington and revitalisation to ensure continuation of mixed shops</p> <p>Development of community café as social enterprise in Barton</p> <p>Underhill Circus regeneration</p>	<p>housing development programme</p> <p>Support social enterprises in the area such as Leys News</p> <p>Support skills training in partnership with others</p> <p>Maintain contact with key local employers such as BMW to develop forward planning</p>
<p>Children & young people</p>	<p>Community building development</p> <p>St Ebbes - helping to support community cohesion, tackling anti-social behaviour, improving the environment, improving facilities for young people</p>	<p>Addressing needs of young people in the area</p> <p>More youth work and activities for young people particularly in Lye Valley and Cowley Marsh</p>	<p>Support for improved youth facilities and services in the area</p> <p>Support community cohesion initiatives</p> <p>Maintain out of school play provision incl. skateboarding in the area</p>	<p>Support for young people and children</p> <p>Supporting and extending community facilities</p> <p>Development of facilities for young people in the canal corridor/Waterways estate. Key issue is the need for a youth club/youth activities in the</p>	<p>Addressing needs of young people in the area</p> <p>Young people's activities needed for summer holidays especially in Northway</p> <p>Need more youth workers and activities within the NE area</p>	<p>More support for community cohesion, tackling anti-social behaviour, and providing diversionary activities for young people</p> <p>Seek to provide more leisure and sports facilities for young people, including a youth centre in Rose hill and Littlemore</p>

				<p>Canal corridor.</p> <p>Development of the Cutteslowe Children's Centre</p> <p>Need more play schemes around the year in Cutteslowe</p> <p>Supporting Cutteslowe Community Association in its work with young people</p> <p>Young peoples play facilities needed in Jordan Hill</p> <p>Sports provision for young people, especially the provision of people to lead & manage such activities.</p>	<p>especially Wood Farm, Northway, Barton and Risinghurst</p> <p>Develop consultation with young people and involvement in key local projects</p>	<p>Maintain and develop out of school play provision in the area</p> <p>Improve health and education support for young people</p>
Learning & skills						
Environment	<p>Tackling city centre air quality</p> <p>Promoting sustainable life styles e.g. low carbon buildings</p>	<p>Maintaining and improving our built and natural environment especially related to parks, cleanliness of</p>	<p>More effective enforcement action to prevent litter, dog mess and fly tipping and abandoned shopping trolleys</p>	<p>Promoting sustainable lifestyles</p> <p>Too much dog mess and littering</p>	<p>Maintaining and improving our built and natural environment especially related to parks, and</p>	<p>More enforcement to tackle fly tipping, graffiti street cleaning and litter</p> <p>Seek to increase investment in parks, play areas, allotments,</p>

	<p>Flooding – preventative measures and the emergency response</p> <p>More effective enforcement/prevention of environmental nuisances e.g. litter, fly posting, dog mess</p> <p>Improve the public realm – public spaces, the welcome to the city, pedestrian Improvements etc</p>	<p>streets and gardens</p> <p>Prevention of Flooding in Florence Park area and other parts of Cowley area</p> <p>More effective enforcement on environmental issues: litter, dog mess and fly tipping</p>	<p>Promoting sustainable life styles e.g. low carbon buildings</p> <p>Seek to develop “homezones” in the area</p> <p>Support the improved management of parks, allotments and green spaces in the area</p> <p>Maintain a programme of walkabouts to identify environmental problems in the area</p>	<p>General concern about littering but not necessarily convinced that more bins are the answer</p>	<p>streetscene issues</p> <p>Effective environmental enforcement on issues e.g. dog mess, litter</p> <p>Address flooding issues in Northway area in partnership with others</p>	<p>sports pavilions and green space in the area</p> <p>Maintain a programme of “walkabouts” to identify problem areas for action</p>
<p>Care, health and well-being</p>	<p>St Ebbes – significant health issues amongst many of the residents due to concentration of hostels for the homeless and sheltered housing for the elderly</p> <p>Provision of improved city centre primary healthcare facilities for residents</p>	<p>More local information for people moving into the area – need more tenants, residents groups to develop and network to provide support network and links with different agencies</p> <p>Work in partnership with local cultural groups on local health issues</p>	<p>Improve the management of Houses in Multiple Occupation (HMO'S) and seek to reduce the number of HMO's in the area.</p>	<p><i>Update since last Area Plan, support for older people, especially those isolated through frailty or low income – key issue around access to transport, shops and companionship</i></p>	<p>Developing work to address needs of older people in Marston, Risinghurst and Quarry areas</p> <p>Developing community café for Barton in partnership with health service</p>	<p>More provision for family support and help in parenting</p> <p>Measures to tackle low expectations and self esteem in the community</p> <p>Need to review health service provision in Rose Hill</p> <p>Need to provide a greater social and community focus to counter social isolation</p> <p>Support the well being project in Blackbird</p>

						Leys Leisure Centre
Housing		<p>Density of housing especially houses in multiple occupation and houses being turned into flats – need more enforcement and imaginative solutions</p> <p>Lack of affordable housing</p>			<p>Planning intensification, many houses turned into flats creating more traffic/parking problems</p> <p>Need more licensing and enforcement action for Houses in Multiple Occupation</p> <p>Support more affordable housing, but concerned about over-development and loss of family housing and institutional development</p>	<p>Seek to identify new sites for affordable housing in the area</p>
Population & migration						
Access to services and travel	<p>Tackling city centre air quality</p> <p>Improve the public realm – public spaces, the welcome to the city, pedestrian improvements etc</p> <p>Improvements to Gloucester Green</p>	<p>Address parking and traffic issues related to speeding/rat running in key areas e.g. Phipps Road, Littlehay Road, Horspath Road</p> <p>Inappropriate</p>	<p>Tackling air quality</p> <p>Improve the public realm – public spaces, tree planting, pedestrian Improvements</p> <p>Improve management of residents parking</p> <p>Review parking</p>	<p>Improved traffic management and parking (too many cars going to fast)</p> <p>Traffic going too fast in the Canal Corridor especially within the 20mph zone, needs enforcement and better signage</p>	<p>Transport issues related to parking, public transport, density of traffic and improving facilities for cyclists and pedestrians especially in Headington and surrounding area</p>	<p>Improve and maintain public transport links in the area</p> <p>Seek to prevent pavement parking</p> <p>Lowering speed limits</p> <p>Review match day residents parking scheme with County</p>

	A vibrant street life and managing the conflicts between users	parking issues e.g. on yellow lines, parking on pavements	charges in St Clements and Union Street car parks Maintain dialogue with bus companies on bus service issues	Speeding along Wolsey Road and Carlton Road – needs enforcement and possible calming measures Five Mile Drive to Banbury Road safety concerns for pedestrians and cyclists Jordan Hill to Five Mile Drive - the cycle track and pedestrian bit are the wrong way around Overdevelopment causing traffic problems	Bus provision especially in Headley Way area and Risinghurst Residents' Parking schemes need to be reviewed as can affect community life where people unable to park to attend meetings, visit people etc.	Council Review road maintenance priorities with County Council
Recreation, leisure & culture	Community building development Developing a more effective dialogue with local people (between councils and key service providers and local people) St Ebbes - helping to support community cohesion, tackling anti-social behaviour,	Maintaining and improving play facilities for children Improving and upgrading facilities in Cowley Marsh park Support Cowley arts organisations and the Cowley	Review use of community centres and East Oxford Games Hall to ensure effective community use Review access to local leisure provision, and improve dialogue with both universities on local leisure opportunities	Support for young people and children Supporting and extending community facilities Development of facilities on Aristotle Rec Development of facilities for young people in the canal	Maintaining and improving play facilities for children Promotion of cultural activities within the area, whether provided by community organisations or professional arts organisations	Improved football facilities in Blackbird Leys Review leisure provision in Blackbird Leys, Rose Hill and Littlemore, including play areas and swimming facilities Review use of former allotment site in Minchery / Priory Road

	<p>improving the environment, improving facilities for young people</p> <p>A vibrant street life and managing the conflicts between users</p> <p>Improve the public realm – public spaces, the welcome to the city, pedestrian improvements etc</p>	<p>'Feast'</p> <p>Temple Cowley pool needs to be improved</p>	<p>Promote East Oxford as the unique cultural quarter of Oxford Continue to support the annual Cowley Road Carnival</p> <p>Maintain secure funding to cultural and leisure organizations in the area</p> <p>Continue to use South Park as a venue for outdoor events</p> <p>Support the redevelopment of Pegasus Theatre</p>	<p>corridor/Waterways estate</p> <p><i>Update since last Area Plan, support for older people, especially those isolated through frailty or low income – key issue around access to transport, shops and companionship</i></p>	<p>Development of community café as social enterprise at Barton</p> <p>Develop facilities within most deprived areas – Wood Farm, Barton, Northway</p> <p>Improve facilities available for young people</p>	<p>Littlemore</p> <p>Seek to develop "Friends of Parks" Groups in the area</p> <p>Maintain support for arts and cultural organizations in the area</p>
<p>Spatial Oxfordshire</p>	<p>Flooding – preventative measures</p> <p>Improve the public realm – public spaces, the welcome to the city, pedestrian improvements etc West End renaissance</p> <p>Community building development – <i>ensuring adequate community space in new developments</i></p>	<p>Support for community organisations providing community meeting space and services to their communities</p> <p>Flooding – address issues around Boundary Brook and Florence Park area</p>	<p>Flooding – develop and promote preventative measures</p>	<p>Promoting sustainable lifestyles</p> <p>Concerns about planning intensification and design</p> <p>Over development causing traffic problems</p> <p>Partnership working to address</p>	<p>Working in partnership with the Hospital Trusts and Oxford Brookes on a range of local quality of life issues</p> <p>Support more affordable housing, but concerned about over-development and loss of family housing and institutional development</p>	<p>Flooding – review effectiveness of preventative measures Seek to identify new sites for affordable housing in the area</p>

		Density of housing especially houses in multiple occupation and houses being turned into flats – need more enforcement and imaginative solutions		local flooding issue in Northway	Partnership project to address community facility and school facility development in Wood Farm	
--	--	--------------------------------------------------------------------------------------------------------------------------------------------------	--	----------------------------------	------------------------------------------------------------------------------------------------	--

3 Analysis of Area Committee Workshops, On Street Interview Results and City wide consultation findings

3.1 Introduction

In 2005 – 2006 the area committees held workshops in each area across the city to discuss what the priorities are for residents living in these areas. These workshops were then followed up with 633 on street interviews (approx 100 in each area).

The analysis below looks at the key findings from these on street interviews and compares the results with previous consultation findings. This analysis should provide a richer insight into the issues affecting each area. In addition, the city wide information has been included to illustrate not only the differences and similarities between the different areas but also how these relate to the city wide priorities.

3.2 Limitations

It is important to view the results outlined below with caution since the findings have come from different consultation exercises which have involved using different methodologies, different questions, different sample sizes etc.

3.3 Satisfaction with an area as a place to live

1. City wide

Consultation exercise	Overall satisfaction
Area Street Interviews, 2006	76%
Oxfordshire Residents Survey, 2005	84%
Talkback Recruitment Survey, 2004	84%

2. By area

Consultation exercise	East	CSW	Cow	NE	N	SE
Area Street Interviews, 2006	73%	86%	70%	67%	93%	69%
Talkback Recruitment Survey, 2004	79%	91%	78%	85%	90%	78%

Reasons for satisfaction	
Area (Area Street Interviews, 2006)	Convenient/close to amenities/facilities Quiet/peaceful/less noise Nice area/pleasant environment to live

3.4 Improvements to quality of life

I. City wide

Consultation exercise	Top 4 areas improvements to quality of life
Area Street Interviews, 2006	<ol style="list-style-type: none"> 1. Deal with litter/ more recycling/ (CWP)¹ 2. Parking/regulate/more parking 3. More police presence/action (CWP) 4. Traffic congestion//traffic management (CWP)
Talkback Environment & Crime Survey, 2006	<ol style="list-style-type: none"> 1. Conserving green spaces locally (ie parks) 2. Increase recycling (CWP) 3. Dealing with litter/ Dealing with vandalism (CWP) 4. Reducing pollution from traffic/exhaust fumes (CWP)
General Best Value Satisfaction Survey, 2004	<ol style="list-style-type: none"> 1. Affordable, decent housing (CWP) 2. Road and pavement repairs 3. Level of traffic congestion (CWP) 4. More police presence/action (CWP)

¹ CWP – City wide priority

2. By area

Area	Top 4 areas improvements to quality of life (General Best Value Satisfaction Survey 2004)	Top 4 areas improvements to quality of life (Area Street Interviews, 2006)
Cowley	<ol style="list-style-type: none"> 1. Affordable, decent housing (CWP) 2. Level of traffic congestion (CWP) 3. Road and pavement repairs 4. Clean streets (CWP) 	<ol style="list-style-type: none"> 1. Clean up litter/more bins/recycling/impose litter fines (CWP) 2. Parking/regulate/more parking/reduce cars parked on pavement 3. More police presence/action (CWP)
Central South & West	<ol style="list-style-type: none"> 1. Level of traffic congestion (CWP) 2. Affordable, decent housing (CWP) 3. Road and pavement repairs 4. Level of crime (CWP) 	<ol style="list-style-type: none"> 1. More police presence/action (CWP) 2. Parking/regulate/more parking/reduce cars parked on pavement 3. Traffic congestion/improve routes/traffic management/enforce (CWP)
East	<ol style="list-style-type: none"> 1. Level of crime (CWP) 2. Level of traffic congestion (CWP) 3. Affordable, decent housing (CWP) 4. Clean streets (CWP) 	<ol style="list-style-type: none"> 1. Clean up litter/more bins/recycling/impose litter fines (CWP) 2. Improve appearance/upkeep/general cleaning of roads/building 3. Parking/regulate/more parking/reduce cars parked on pavement 4. Traffic congestion/improve routes/traffic management/enforce (CWP)
North	<ol style="list-style-type: none"> 1. Level of traffic congestion (CWP) 2. Affordable, decent housing (CWP) 3. Road and pavement repairs 4. Wage levels and local cost of living 	<ol style="list-style-type: none"> 1. Traffic congestion/improve routes/traffic management/enforce (CWP) 2. Shops/wider range/more local shops 3. Buses/expensive/unreliable/more routes/improve frequency
North East	<ol style="list-style-type: none"> 1. Affordable, decent housing (CWP) 2. Level of traffic congestion (CWP) 3. Level of crime (CWP) 4. Road and pavement repairs 	<ol style="list-style-type: none"> 1. Youth centres/increase work among young 2. Traffic congestion/improve routes/traffic management/enforce (CWP) 3. More police presence/action (CWP) 4. Parking/regulate/more parking/reduce cars parked on pavement 5. Clean up litter/more bins/recycling/impose litter fines (CWP)
South East	<ol style="list-style-type: none"> 1. Level of crime (CWP) 2. Affordable, decent housing (CWP) 3. Road and pavement repairs 4. Activities for teenagers 	<ol style="list-style-type: none"> 1. Clean up litter/more bins/recycling/impose litter fines (CWP) 2. Improve appearance/upkeep/general cleaning of roads/building 3. Youth centres/increase work among young people

3.5 Additional information

Consultation exercise	Greatest effect on quality of life
Talkback Environment & Crime Survey, 2006	<ol style="list-style-type: none"> 1. Rubbish or litter lying around (CWP) 2. Cars parked inconveniently 3. Fireworks being set off that are not part of an organised display 4. Vandalism, graffiti and other deliberate damage to property of vehicles (CWP)

Being kept informed

1. City wide

Consultation exercise	How well informed you feel about local affairs *
Area Street Interviews, 2006	51%
Talkback Recruitment Survey, 2004 *How well informed do you feel Oxford City Council keeps you about the services and benefits it provides?	52%

*This is an LAA target. Results due Dec 2006

2. By area

Consultation exercise	East	CSW	Cow	NE	N	SE
Area Street Interviews, 2006	46%	57%	37%	46%	63%	59%
Talkback Recruitment Survey, 2004	44%	63%	46%	52%	61%	51%

Involvement in local decision making

- 70% said it was important to be involved in local decision making (Satisfaction Index Survey, 2006)
- 61% were satisfied that they were able to be involved in local decision making (Satisfaction Index Survey, 2006)
- 65% would like to be more involved in decision making (Area Street Interviews, 2006)

3.6 Overall satisfaction with public organisations in Oxfordshire

1. City wide

Consultation exercise	Oxford City Council	Oxfordshire County Council	PCT	Thames Valley Police
Area Street Interviews, 2006	47%	44%	66%	55%
Talkback Recruitment Survey, 2004	52%	45%*	61%	58

* 2006, Citizens Panel survey

2. By area – satisfaction with Oxford City Council

Consultation exercise	East	CSW	Cow	NE	N	SE
Area Street Interviews, 2006	44%	44%	46%	44%	49%	57%
Talkback Recruitment Survey, 2004	51%	46%	51%	51%	50%	56%

Reasons for satisfaction with Oxford City Council

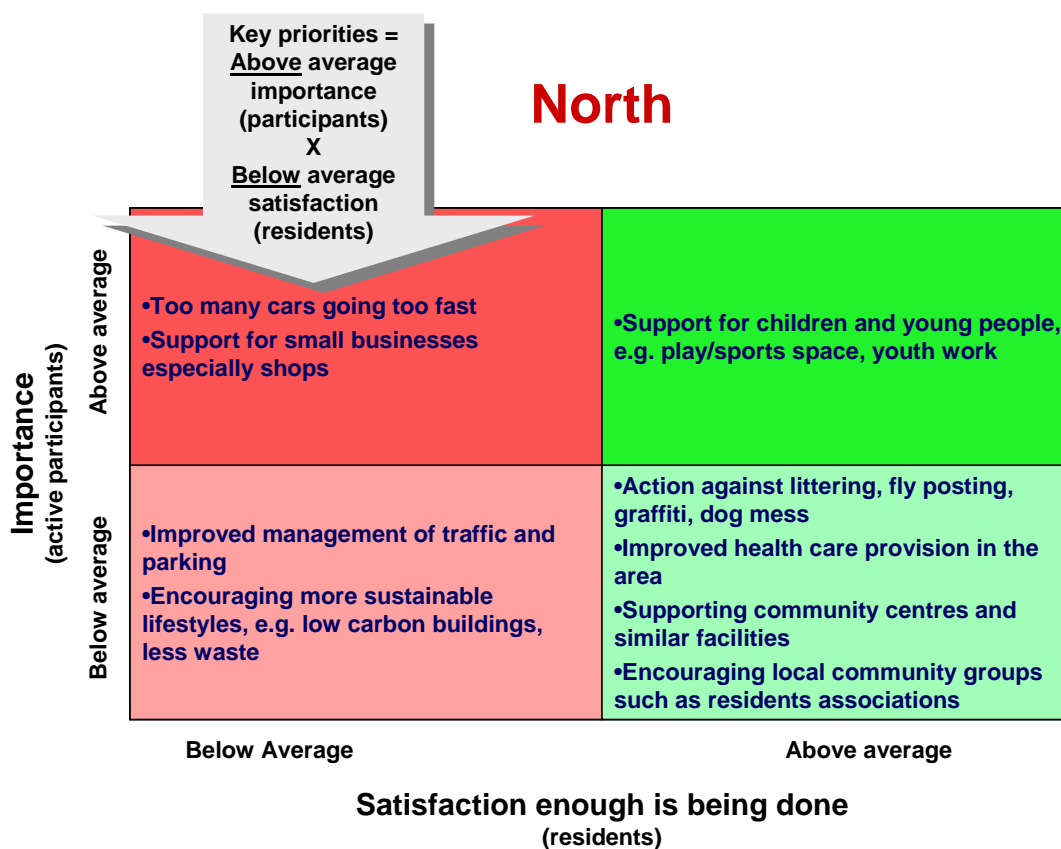
1. City wide

Consultation exercise	Top 3 areas that are of most importance	Priority areas (difference between importance and satisfaction)
Satisfaction Index Survey, 2006	<ol style="list-style-type: none"> 1. Accuracy of council tax billing 2. Regular refuse collections 3. Keeping promise and commitments 4. Free of dog mess in parks/play areas 	<ol style="list-style-type: none"> 1. Public toilets 2. Keeping streets clean (CWP) 3. Keeping promises and commitments 4. Free of dog mess in parks/play areas

4 Summary of issues and priorities for each area

I. North

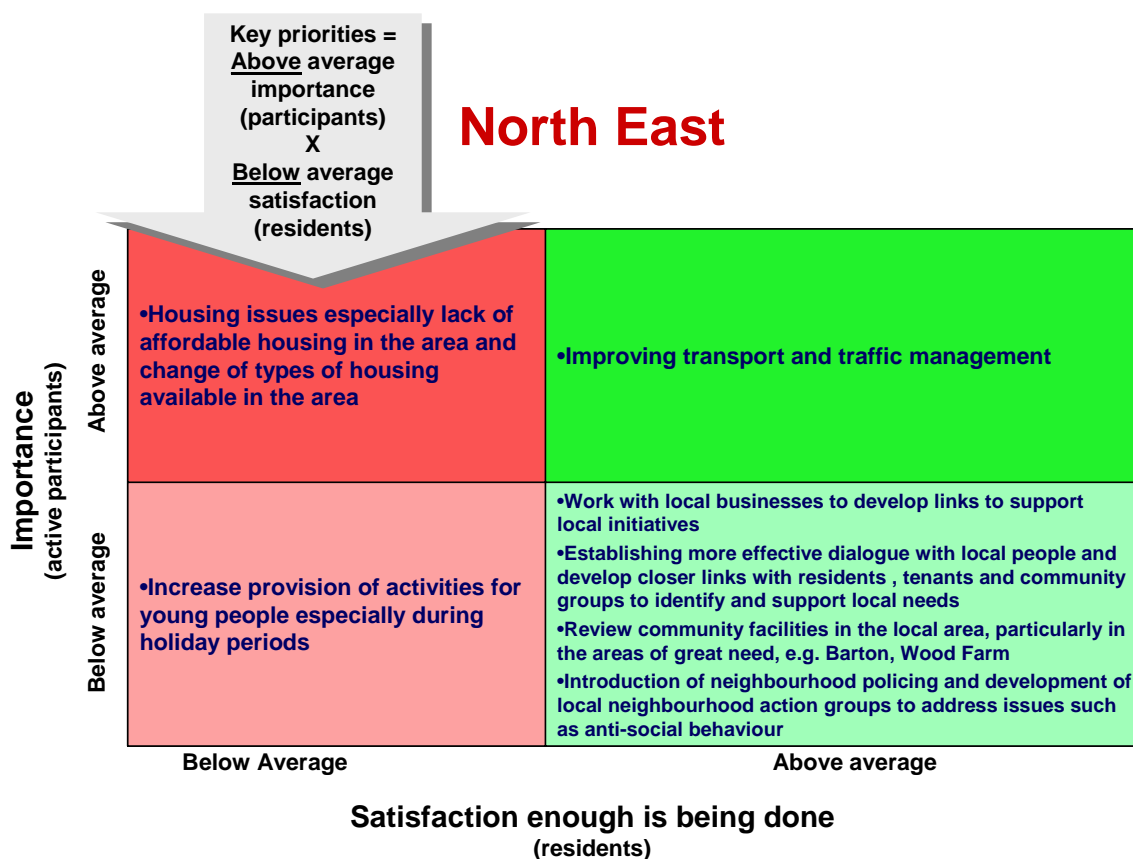
Below is a chart which illustrates the outcomes from the workshops and on street interviews.



Taking into account these findings and those from the previous consultation (outlined in Section A). The key issues for the North appear to be:

- Traffic issues (CWP)
- Supporting local businesses

2. North East



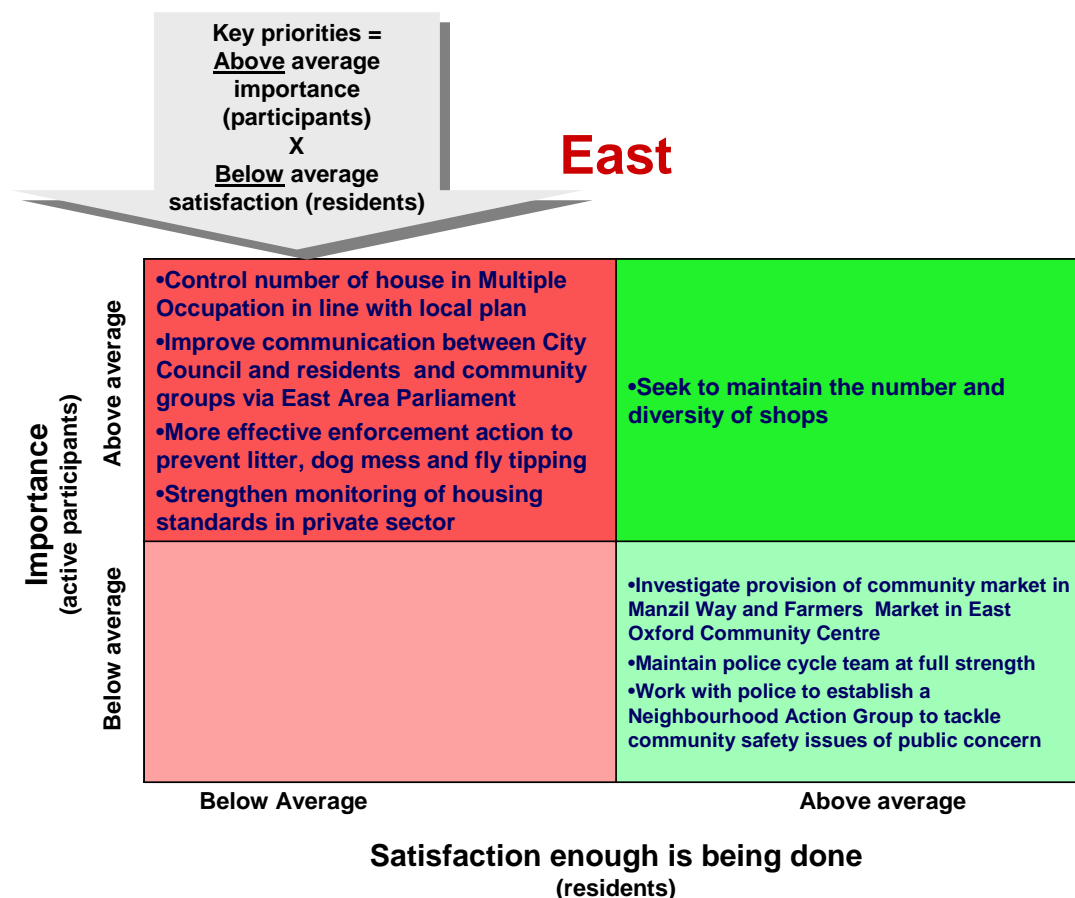
Taking into account these findings and those from the previous consultation (outlined in Section A). The key issues for the North East appear to be:

- Affordable, decent housing (CWP)
- Working with young people

Differences

It is worth noting that traffic issues in previous consultation findings were important areas for improvement. However, the above chart does not support this.

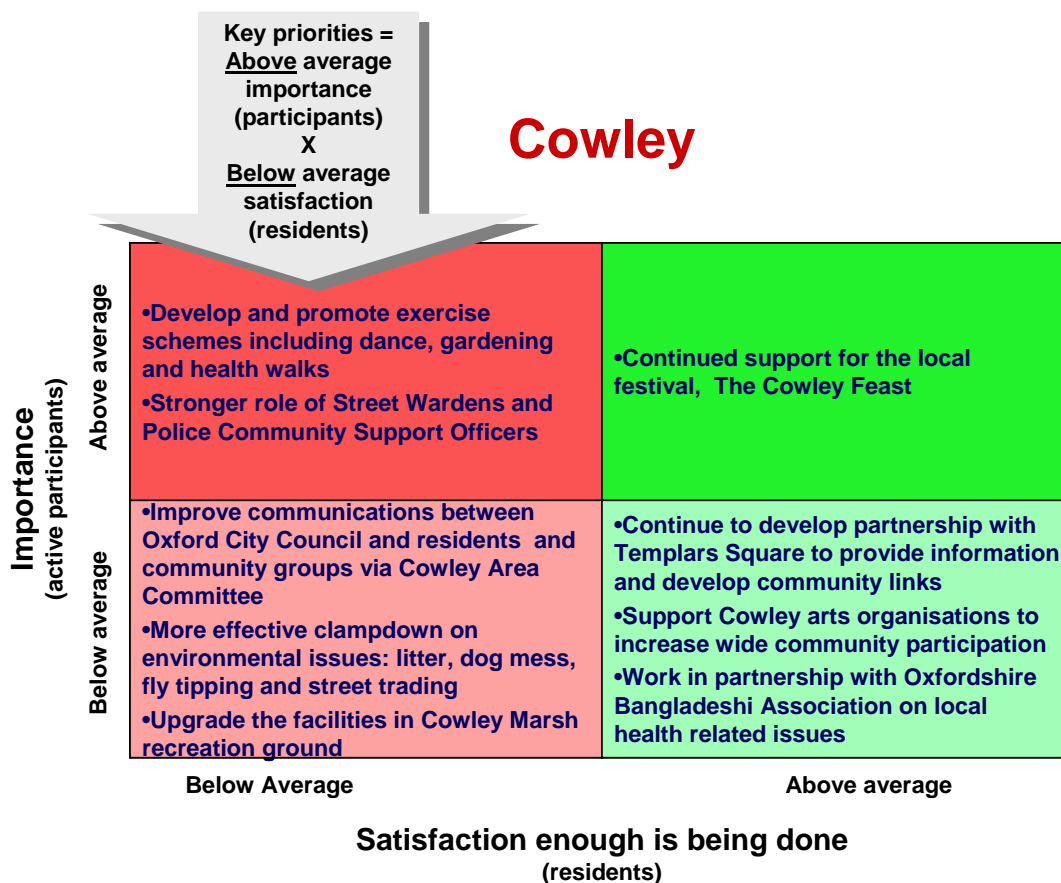
3. East



Taking into account these findings and those from the previous consultation (outlined in Section A). The key issues for East appear to be:

- Clean streets (CWP)
- Affordable, decent housing (CWP)

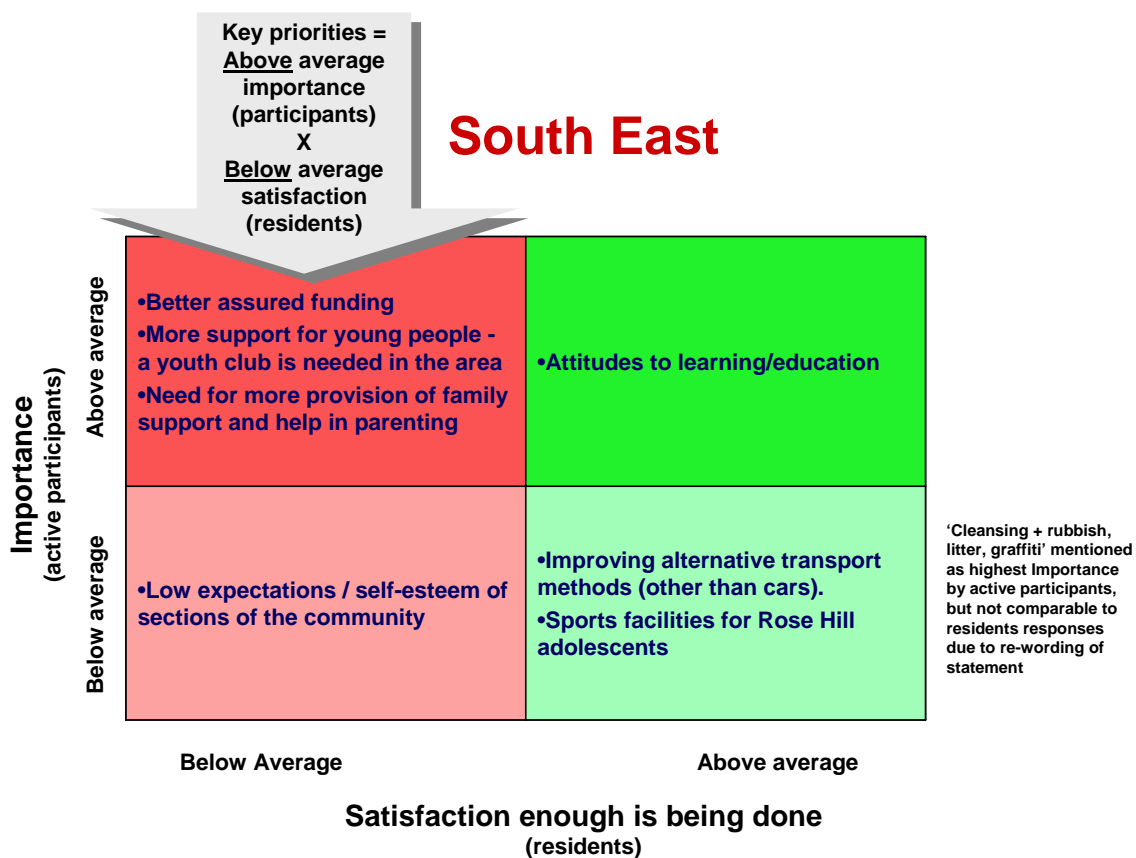
4. Cowley



Taking into account these findings and those from the previous consultation (outlined in Section A). The key issues for Cowley appear to be:

- Clean streets (CWP)
- Community safety (CWP)

5. South East



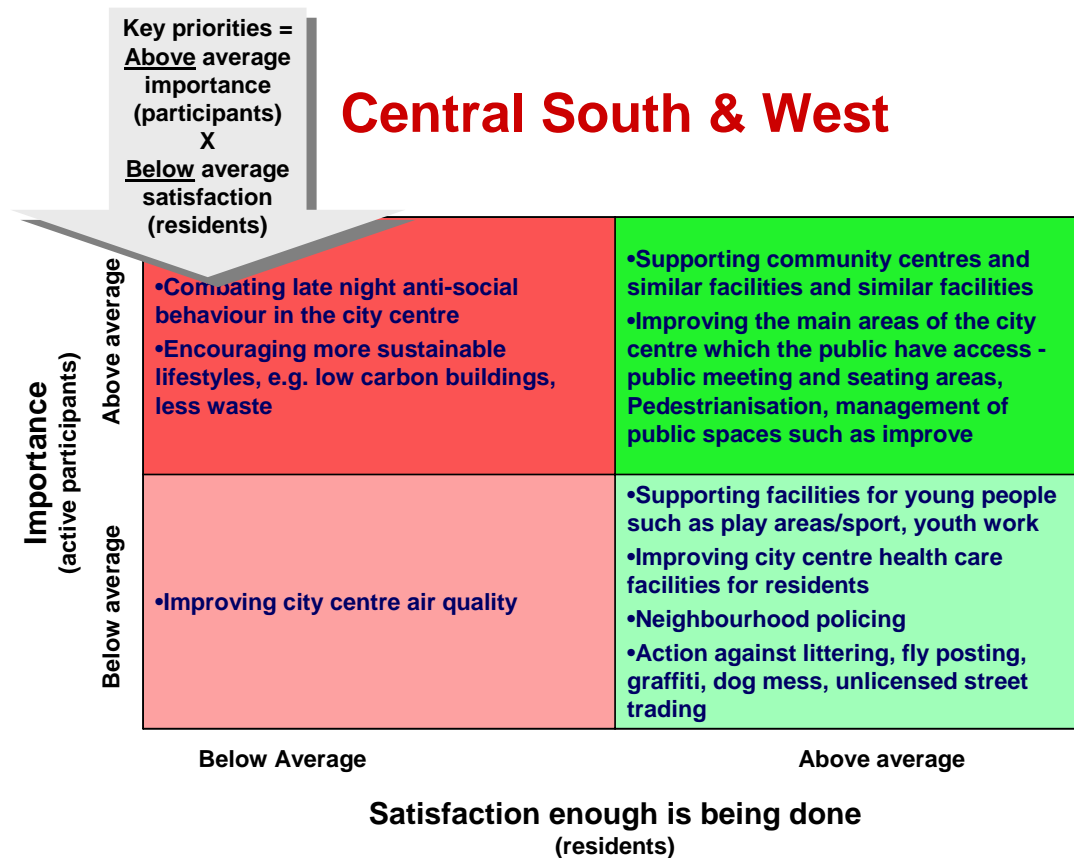
Taking into account these findings and those from previous the consultation (outlined in Section A). The key issues for the South East appear to be:

- Working with young people

Differences

It is worth noting that for the south east the important issues/priorities raised by the respondents in the different consultation exercises are far more disparate compared with the other areas where similar priorities are observed.

6. Central, South & West



Taking into account these findings and those from the previous consultation (outlined in Section A). The key issues for Central, South & West appear to be:

- Traffic issues (CWP)
- Community safety (CWP)

Differences

It is worth noting that environmental issues in previous consultation findings were important areas for improvement. However, the above chart does not support this.