





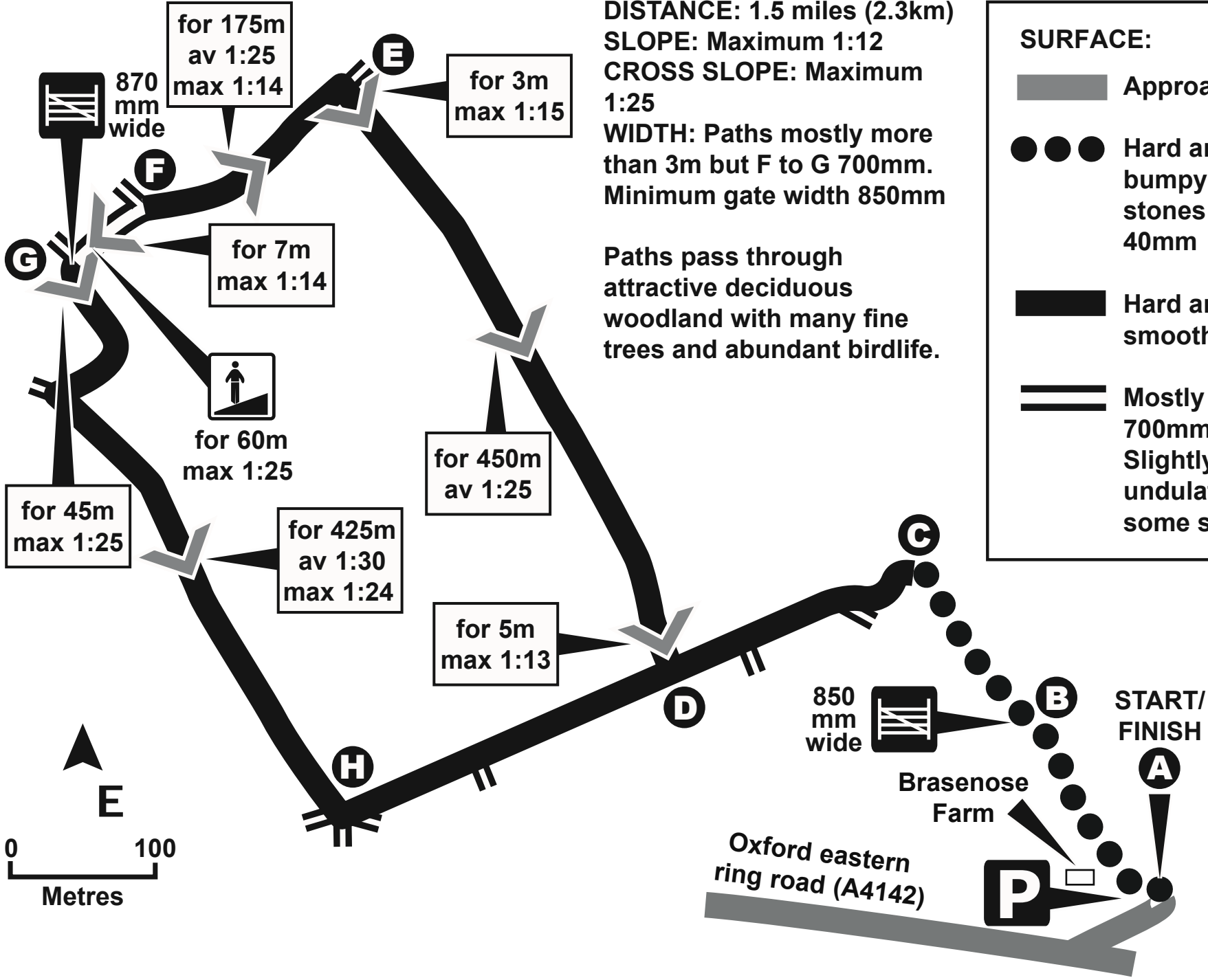
BRASENOSE WOOD, OXFORD

DISTANCE: 1.5 miles (2.3km)
SLOPE: Maximum 1:12
CROSS SLOPE: Maximum 1:25
WIDTH: Paths mostly more than 3m but F to G 700mm. Minimum gate width 850mm

Paths pass through attractive deciduous woodland with many fine trees and abundant birdlife.

SURFACE:

-  Approach road
-  Hard and slightly bumpy - some stones up to 40mm
-  Hard and smooth
-  Mostly hard - 700mm wide. Slightly undulating with some soft dips



HOW TO GET TO BRASENOSE WOOD

MAP: OS Landranger 151, grid ref SP556050

ROAD: Download free map from www.streetmap.co.uk - insert grid ref above as a Landranger and click SEARCH. Approach carefully on Oxford eastern ring road (A4142) heading south from A40 junction. Take small turning left to Brasenose Farm about 200m beyond traffic lights at Horspath Driftway/Curry's Retail Park.

NEAREST FACILITIES:



Homebase Mon to Sat 8am to 8pm, Sun 10am to 4pm



Oxford



Blue Badge holders call rangers on 01865 715830 to arrange car parking as there is limited parking at Brasenose Farm.



Gate



Slope - points downhill

av

Average



Cross slope



Accessible toilets



Refreshments

ROUTE DESCRIPTION

START: Brasenose Farm car park.

- A** Follow track via gate at B to C
- C** Turn left. Follow main track
- D** Turn right over bridge. Continue to junction at E
- E** Turn left to F
- F** Bear left onto rough path. Continue to junction at G
- G** Turn left past gate. Continue downhill to junction at H
- H** Turn left. Continue back to FINISH

POINTS OF INTEREST

The wide 'rides' and hazel coppice in this wood managed by Oxford City Council add visual and wildlife interest. For further information about this wood please contact Oxford City Council on 01865 715830



OXFORDSHIRE
COUNTY COUNCIL
www.oxfordshire.gov.uk/countryside
01865 810226

This information was collected for OCC Countryside Service in February 2004.