

BADBURY HILL, NEAR FARINGDON

DISTANCE: 0.75 miles (1.2km)






SLOPE: Maximum 1:11 on route, 1:8 on ramparts

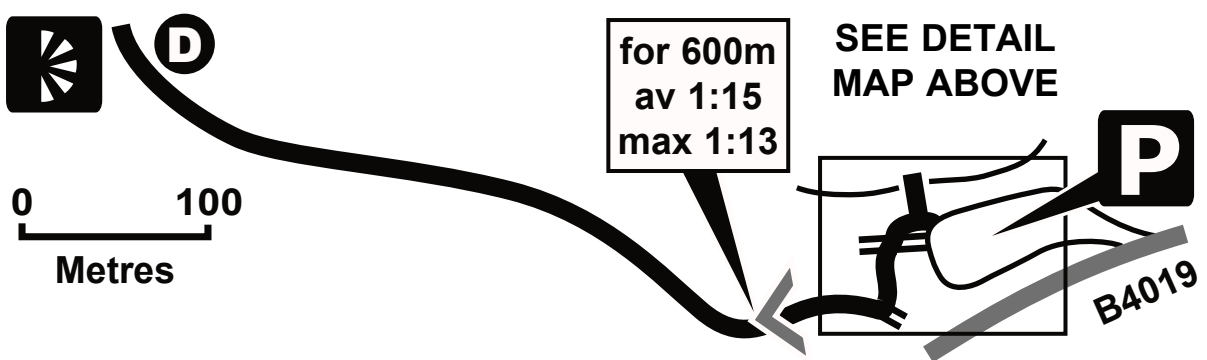
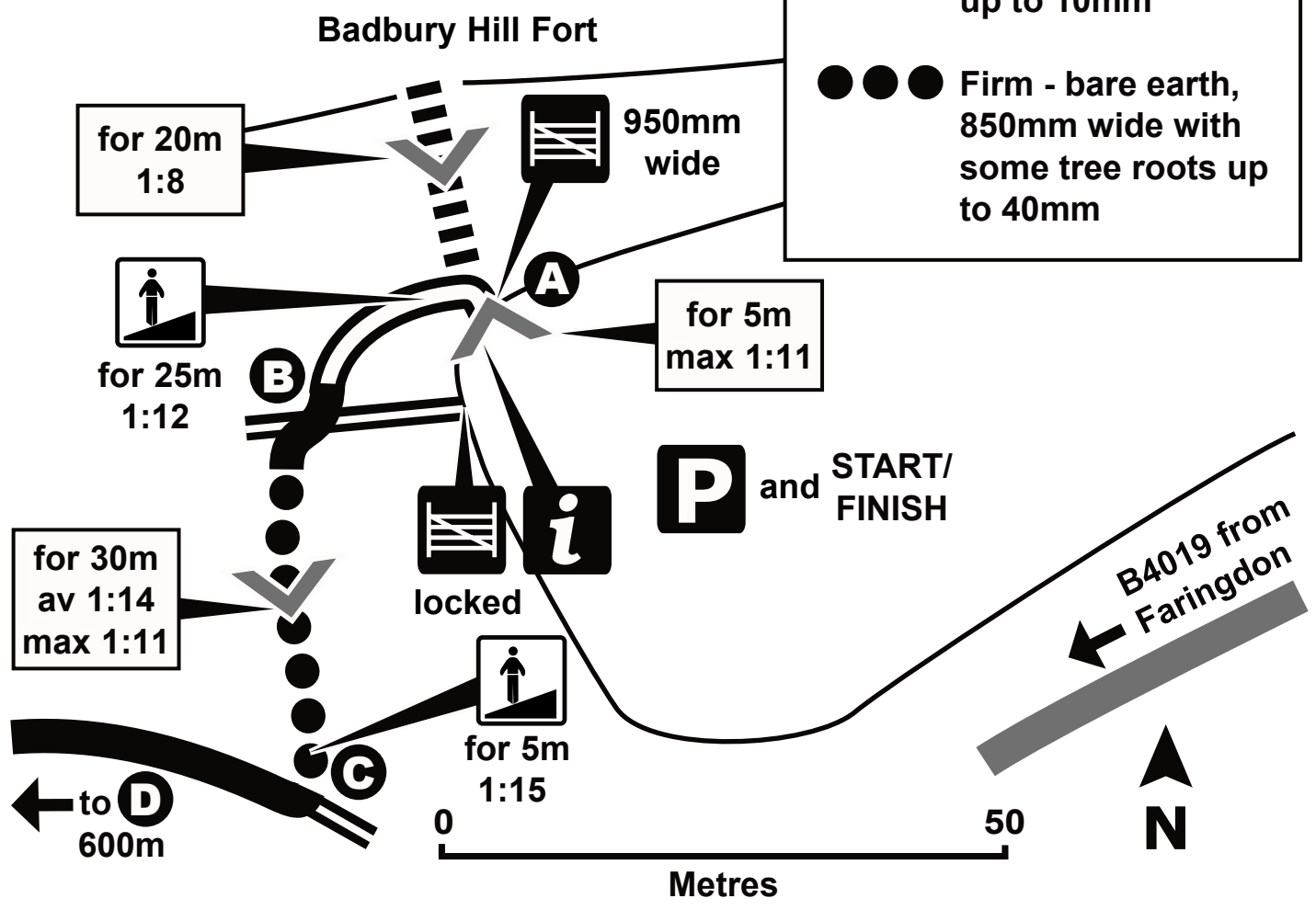
CROSS SLOPE: Max 1:12

WIDTH: Mostly wider than 3m but one stretch 850 mm. Regular passing places

This route provides a quiet woodland experience

SURFACE:

-  Approach road
-  Firm - bare earth
-  Hard and smooth
-  Hard and smooth - some loose stones up to 10mm
-  Firm - bare earth, 850mm wide with some tree roots up to 40mm



HOW TO GET TO BADBURY HILL, NEAR FARINGDON

MAP: OS Landranger 163, grid ref SU262946

ROAD: Download free map from www.streetmap.co.uk - enter grid ref above as a Landranger and click SEARCH. National Trust car park is signed from the B4019 about 1.25miles (2km) west of Faringdon.

NEAREST FACILITIES:



In Southampton Street car park (RADAR key), Faringdon, 1.5 miles (2.5km) by road.



Faringdon

Parking for many cars. Hard with max slope of 1:25 and some stones up to 25mm	Slope - points downhill	View point
Information	av Average	Accessible toilets
	Cross slope	Refreshments

ROUTE DESCRIPTION

START from National Trust car park.

- A** From pedestrian gate in car park turn left onto path.
- B** Turn right onto track. After 10m turn left onto path.
- C** At junction with forest road, turn right and follow downhill for 600m
- D** Suggested end of route. Retrace your journey uphill back to the car park and FINISH.

POINTS OF INTEREST

From the base of the ramparts of this Iron Age hill fort the route passes through mixed commercial woodland leading to extensive views from point D.

PLEASE NOTE: This route has a fairly constant slope of 1:15 along its length with no level rest areas. The section between B and C and the path up the fort ramparts may be slightly muddy after wet weather. For further information about Badbury Hill please contact the National Trust on 01494 528051



**OXFORDSHIRE
COUNTY COUNCIL**

www.oxfordshire.gov.uk/countryside
01865 810226

This information was collected for OCC Countryside Service in February 2004.