


















## Key

-  Oxford Green Belt (Policy G4)
-  Areas of Outstanding Natural Beauty (Policy EN1)
-  Principal Transport Corridor (Policy T6)
-  Main Railways (Policies T3, T4 and T6)
-  East West (Swindon-Oxford-Bedford) rail project (Policy T6)
-  Trunk Routes (Policy T6)
-  National Primary Routes
-  River Thames (Policy R3)
-  H1 Principal locations for housing development (Policy H1)
-  H2 Upper Heyford (Policy H2)
-  E2 Provision for employment generating development in Oxford (Policy E2)
-  E3 Principal locations for employment generating development (Policy E3)
-  E3 Locations for limited employment generating development (Policy E3)
-  TC1 Principal locations for town centre development (Policy TC1)
-  District boundaries



### Key Diagram

