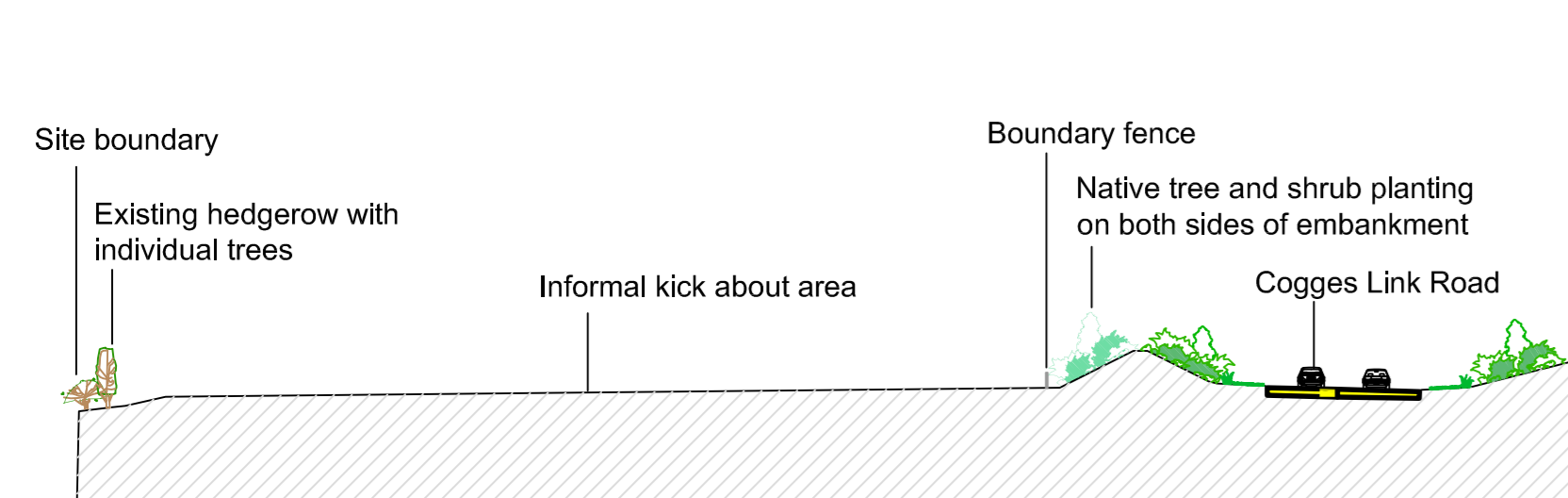
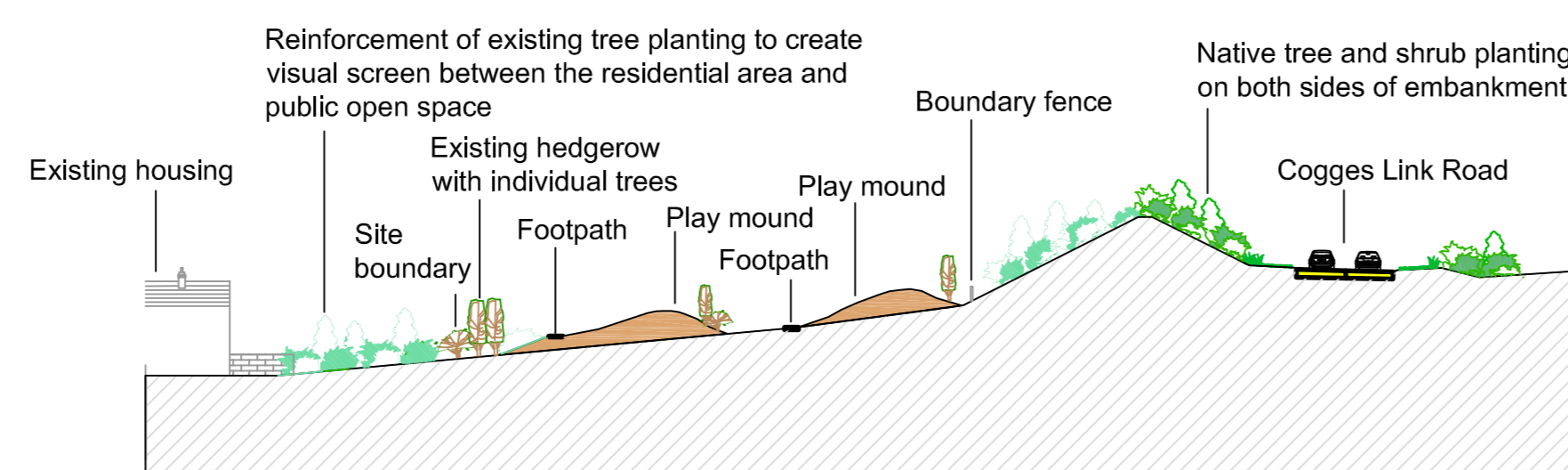




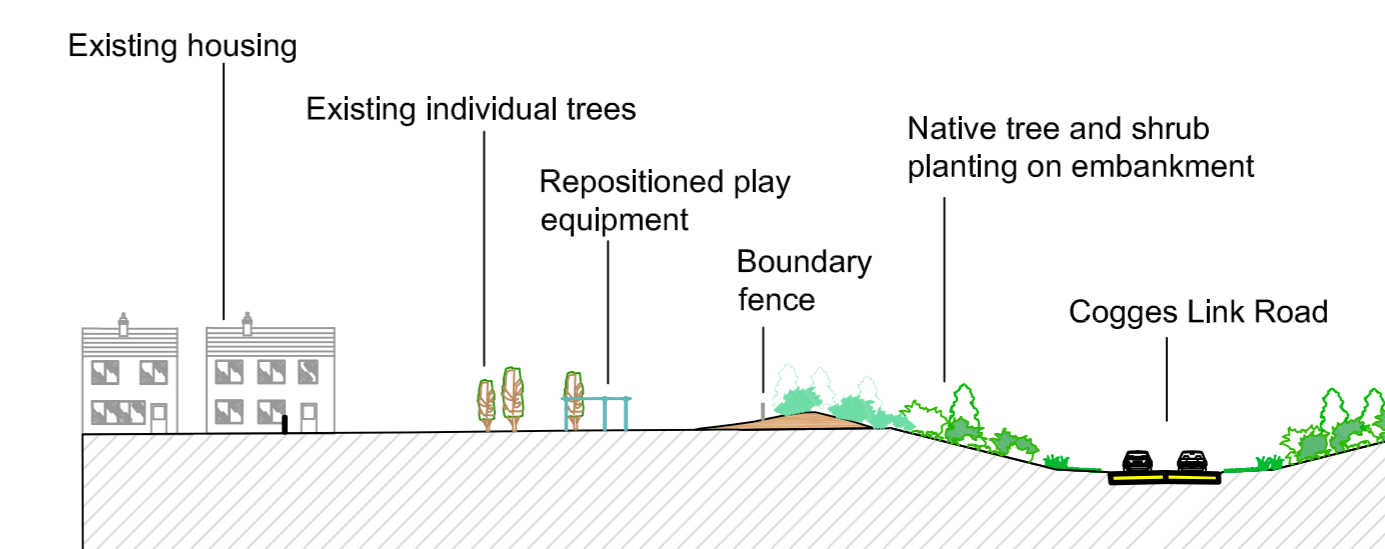
**Proposed Replacement Public Open Space - Illustrative Layout**



**Section A - A1**



**Section B - B1**



**Section C - C1**



**Retained Public Open Space at Eaton Close - Illustrative Layout**

This map is reproduced from Ordnance Survey material with the permission of Ordnance Survey on behalf of the Controller of Her Majesty's Stationery Office © Crown copyright. Unauthorised reproduction infringes Crown copyright and may lead to prosecution or civil proceedings. 1000023343 (2005).

Scale 1:500

**COGGES LINK ROAD**

**Public Open Spaces**