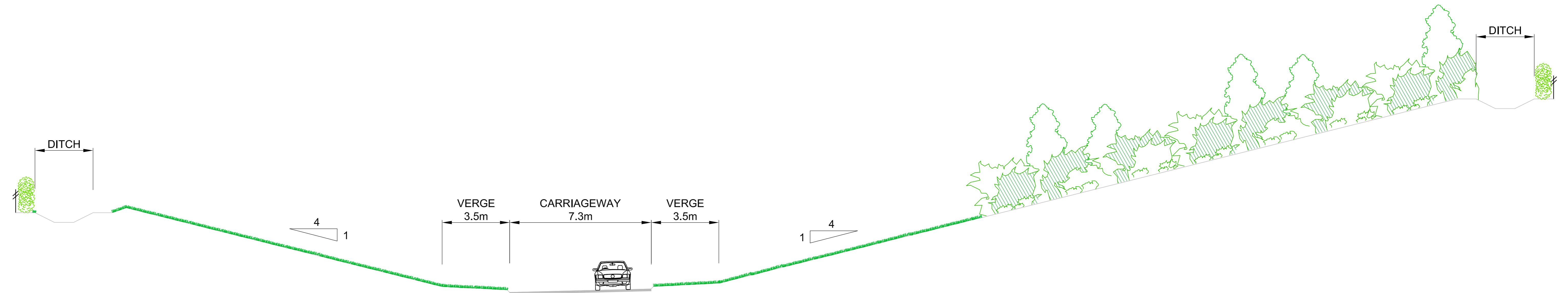
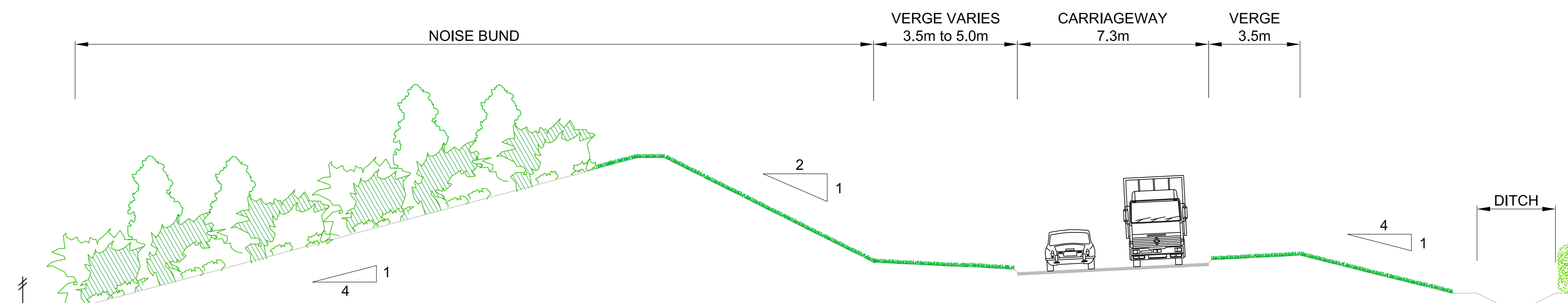


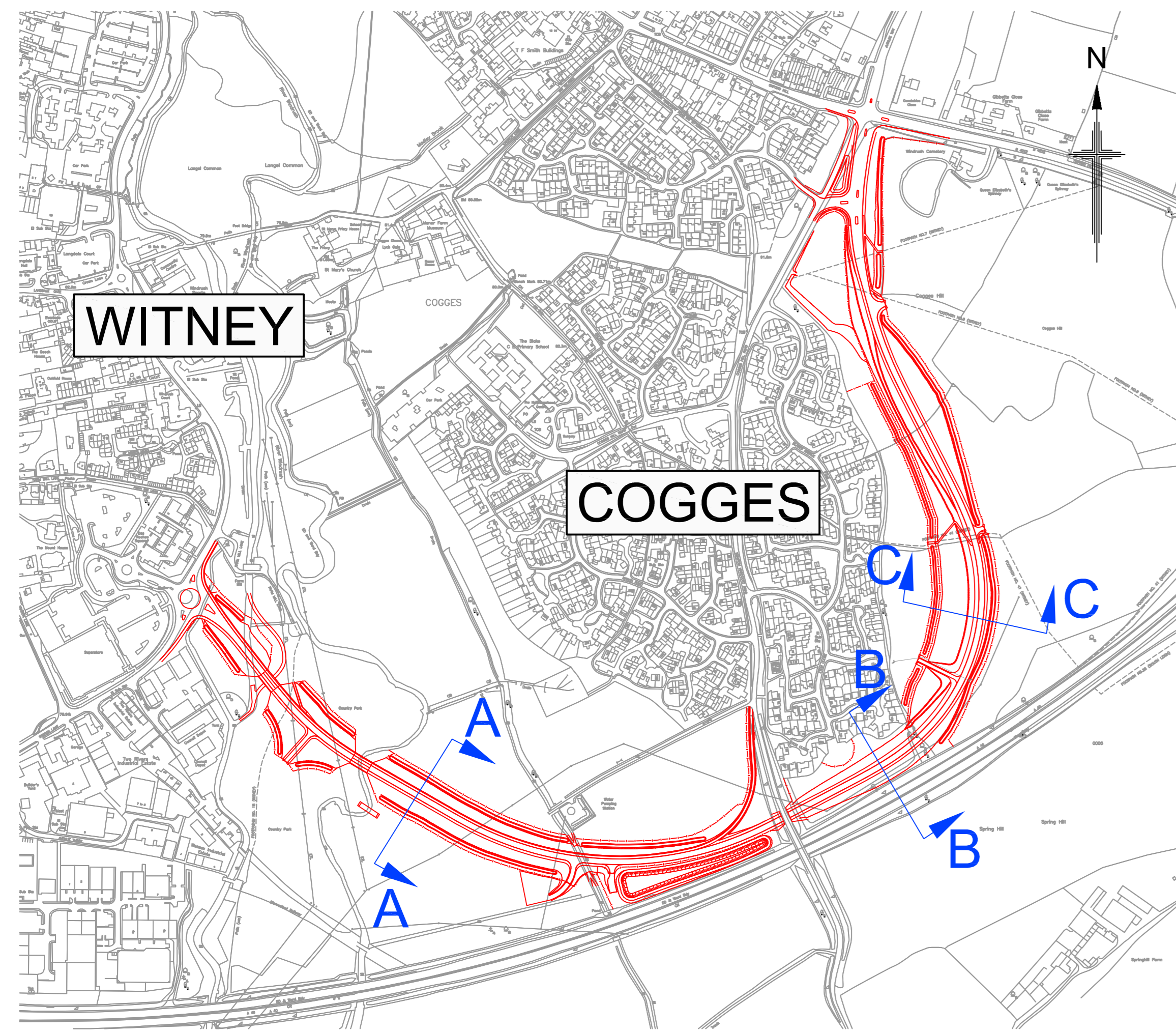
SECTION A - A
 TYPICAL SECTION LOOKING EASTWARDS
 BETWEEN WITAN WAY AND STANTON
 HARCOURT ROAD
 Scale 1:100



SECTION B - B
 TYPICAL SECTION LOOKING NORTHWARDS BETWEEN
 STANTON HARCOURT ROAD AND OXFORD HILL
 SHOWING CARRIAGEWAY IN CUTTING
 Scale 1:100



SECTION C - C
 TYPICAL SECTION LOOKING NORTHWARDS
 BETWEEN STANTON HARCOURT ROAD AND
 OXFORD HILL SHOWING NOISE BUND
 Scale 1:100



LOCATION PLAN
 Scale 1:5000

This map is reproduced from Ordnance Survey material with the permission of Ordnance Survey on behalf of the Controller of Her Majesty's Stationery Office © Crown copyright. Unauthorised reproduction infringes Crown copyright and may lead to prosecution or civil proceedings. 1000023343 (2005)