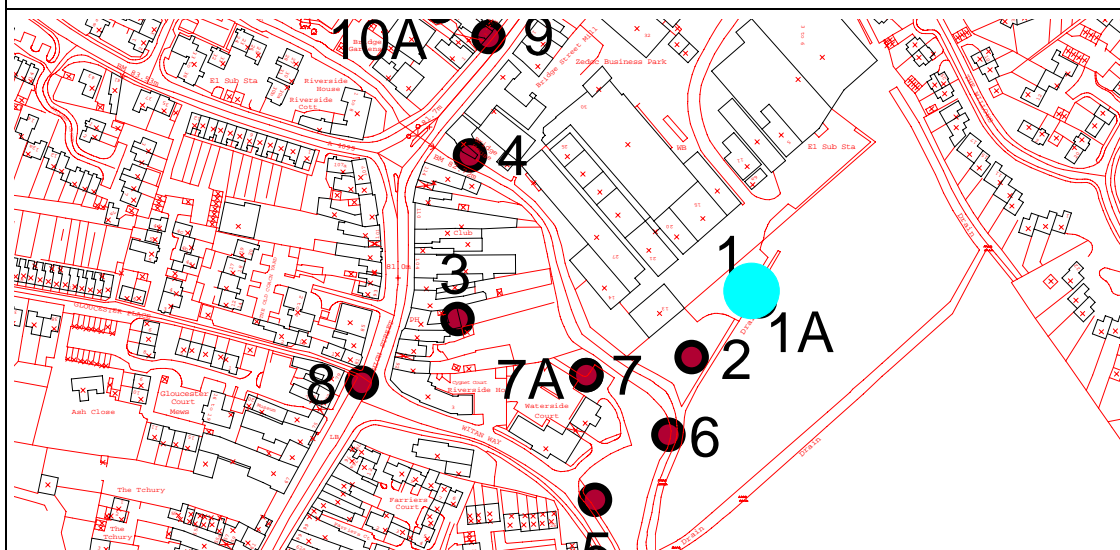
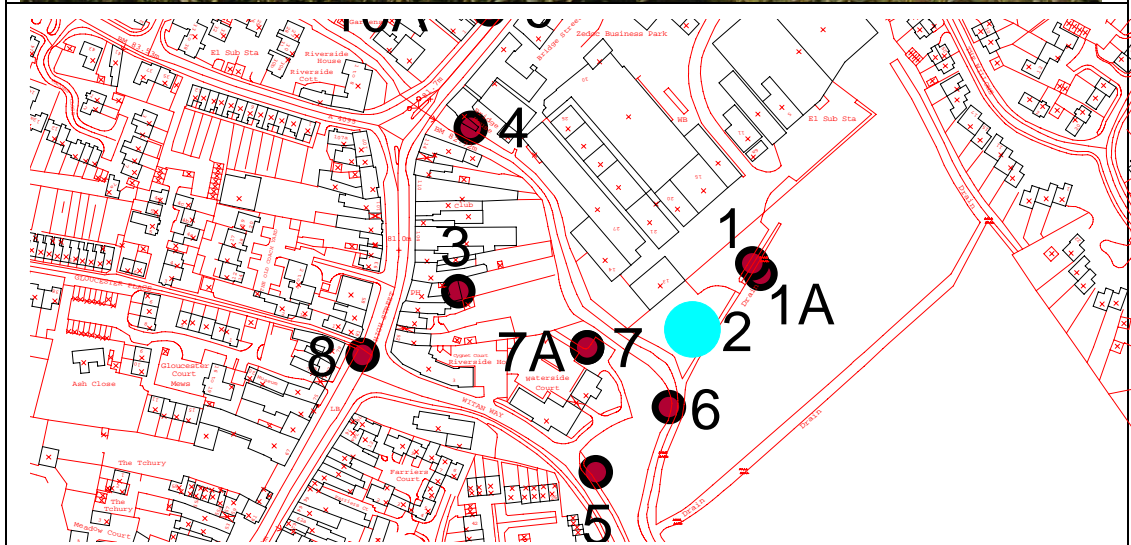


July 2007 Flood – River Windrush at Witney – Flood Level Data Supplied by EA



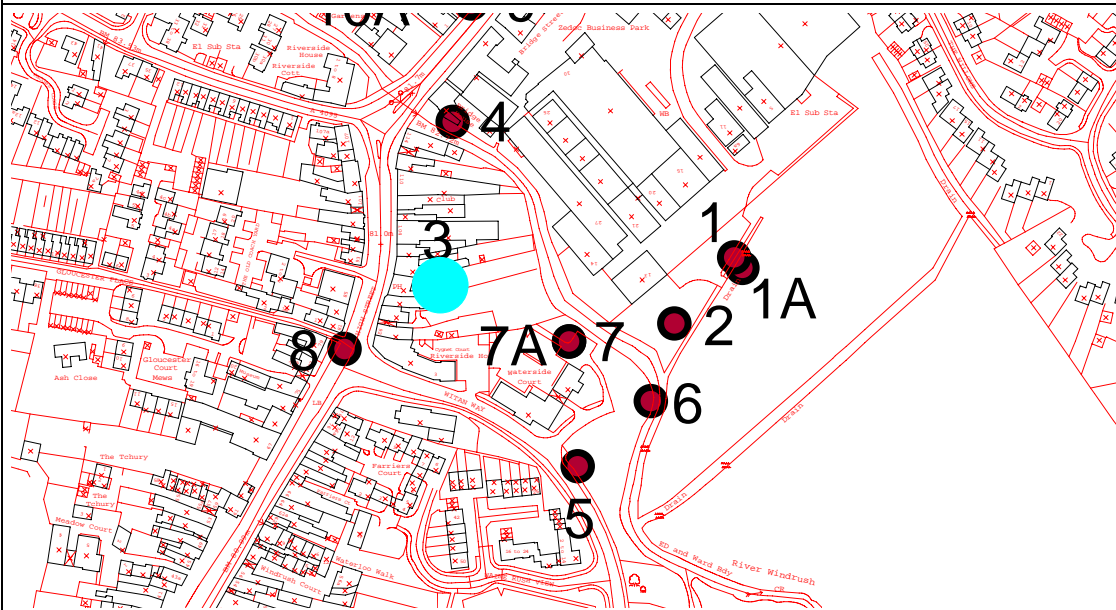
| | | | | |
|-------------------------|-----------------------|---|------------|-------------------------|
| Job No. | 9383 | | | Taken from near point 2 |
| Ref Number | 1 | | | |
| E | 435932.000 | N | 210113.300 | |
| Level | 80.570 m OD | | | |
| Photo Ref | Aquarius_DB_210707_77 | | | |
| Description / Notes: | | | | |
| Base of 5% deposit sign | | | | |
| Flood Extent (Y/N) | Y | | | |

July 2007 Flood – River Windrush at Witney – Flood Level Data Supplied by EA



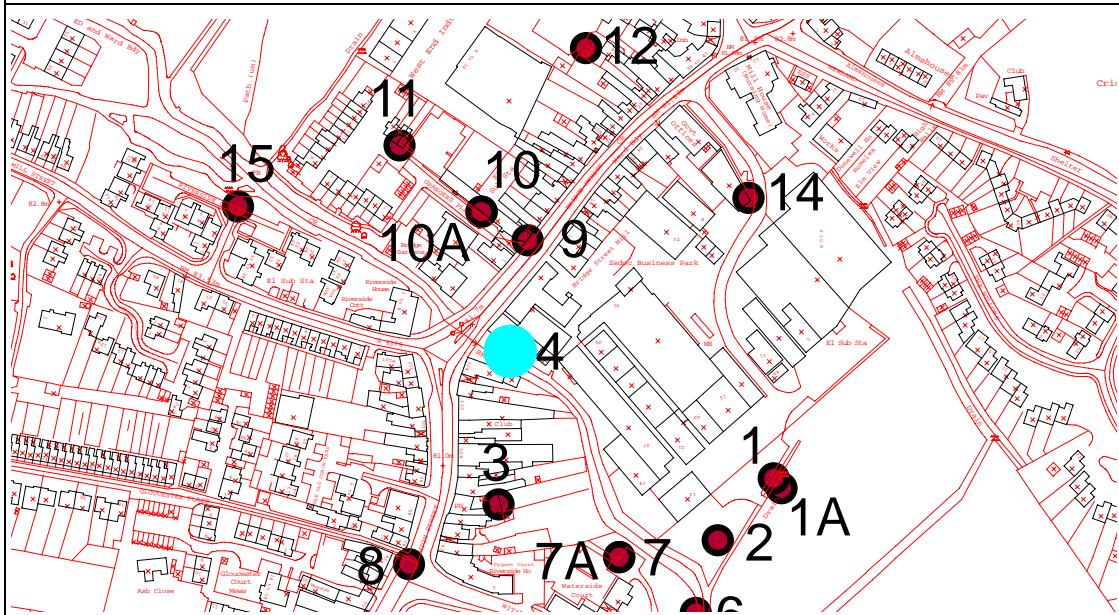
| | | | |
|----------------------|--|---|------------|
| Job No. | 9383 | | |
| Ref Number | 2 | | |
| E | 435902.100 | N | 210080.200 |
| Level | 79.890m OD | | |
| Photo Ref | MM2 - Wing Wall of Bridge to Windrush Quay | | |
| Description / Notes: | | | |
| | | | |
| Flood Extent (Y/N) | N | | |

July 2007 Flood – River Windrush at Witney – Flood Level Data Supplied by EA



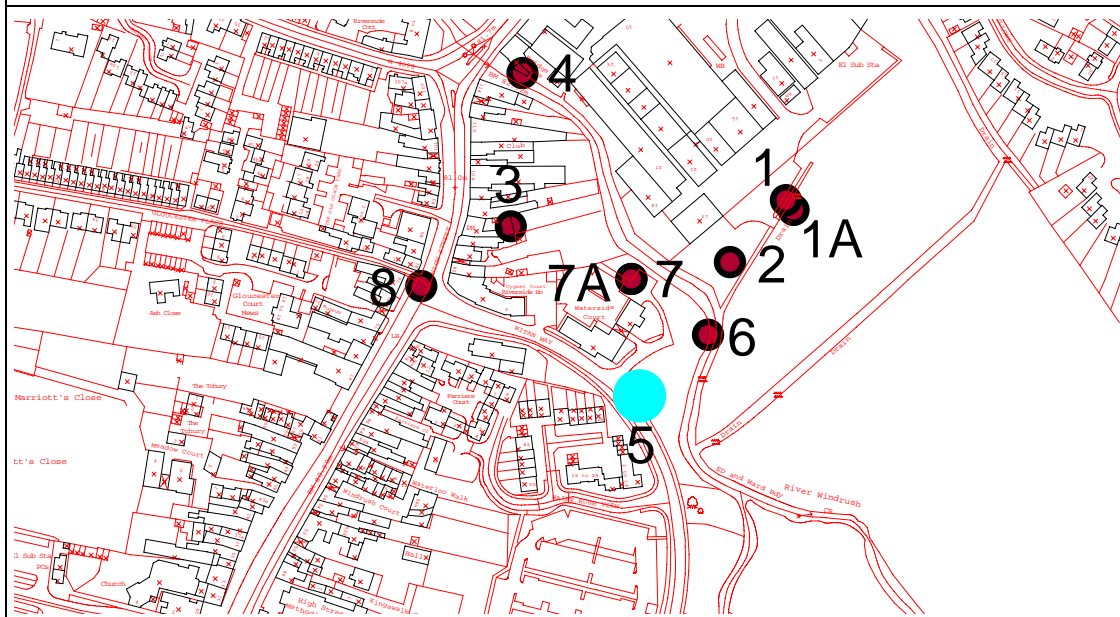
| | | | | |
|----------------------|-----------------------|---|---|------------|
| Job No. | 9383 | | Location as EA list – probably taken from near point 2. | |
| Ref Number | 3 | | | |
| E | 435785.100 | N | | 210099.300 |
| Level | 80.860m OD | | | |
| Photo Ref | Aquarius_DB_210707_81 | | | |
| Description / Notes: | | | | |
| | | | | |
| Flood Extent (Y/N) | N | | | |

July 2007 Flood – River Windrush at Witney – Flood Level Data Supplied by EA



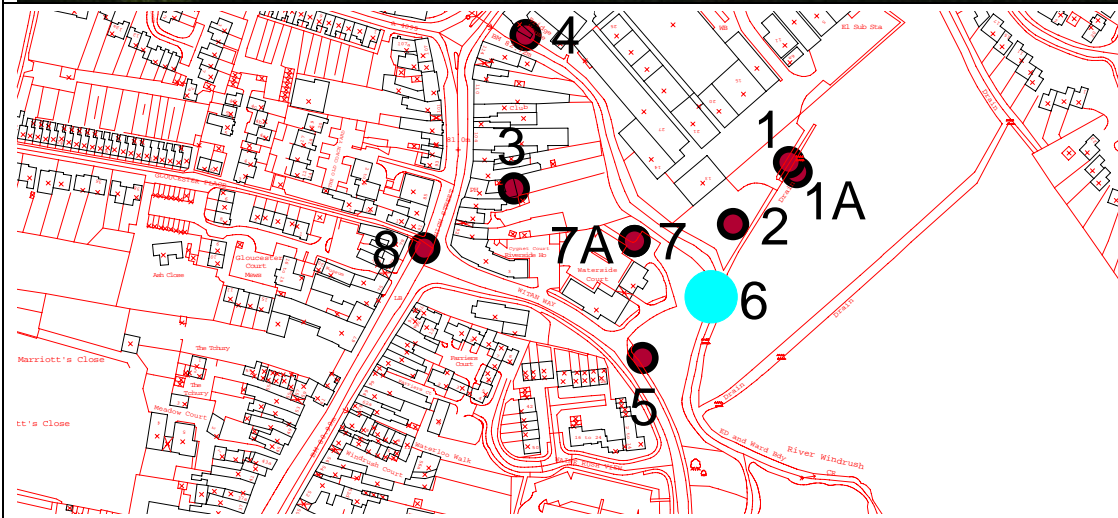
| | | | | |
|----------------------|-----------------------|---|------------|--|
| Job No. | 9383 | | | Position of level surveyed queried with EA survey department. Level believed to be to flooded window sill approximated by following coursing of stonework to face of bridge. |
| Ref Number | 4 | | | |
| E | 435791.300 | N | 210181.100 | |
| Level | 81.190m OD | | | |
| Photo Ref | BridgeSt_DB_210707_63 | | | |
| Description / Notes: | | | | |
| | | | | |
| Flood Extent (Y/N) | N | | | |

July 2007 Flood – River Windrush at Witney – Flood Level Data Supplied by EA



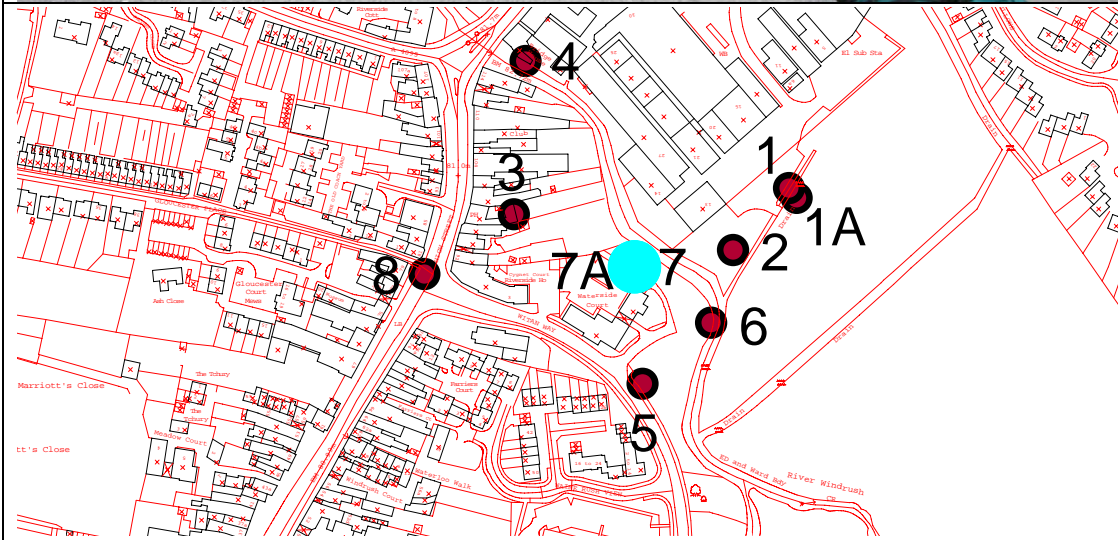
| | | |
|----------------------|-----------------------|---------------------------|
| Job No. | 9383 | View south down Witan way |
| Ref Number | 5 | |
| E | 435853.800 | N 210008.800 |
| Level | 80.500m OD | |
| Photo Ref | Aquarius_DB_210707_82 | |
| Description / Notes: | | |
| | | |
| Flood Extent (Y/N) | N | |

July 2007 Flood – River Windrush at Witney – Flood Level Data Supplied by EA



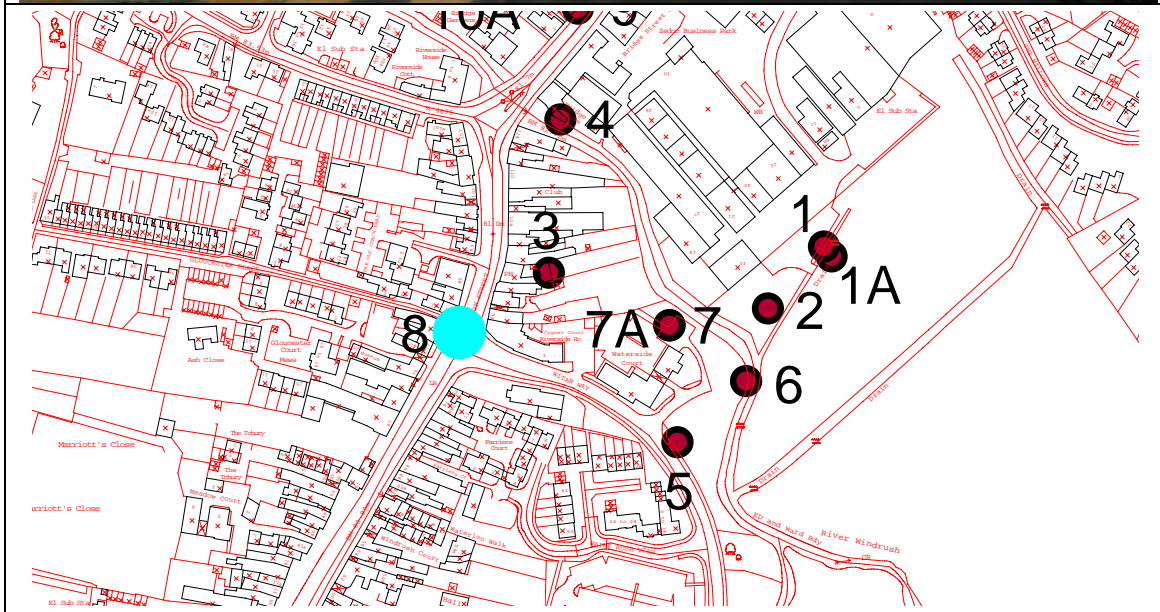
| | | | |
|----------------------|--|---|------------|
| Job No. | 9383 | | |
| Ref Number | 6 | | |
| E | 435890.400 | N | 210041.400 |
| Level | 80.090m OD | | |
| Photo Ref | MM1 - d_s right Aquarius Access Bridge | | |
| Description / Notes: | | | |
| | | | |
| Flood Extent (Y/N) | N | | |

July 2007 Flood – River Windrush at Witney – Flood Level Data Supplied by EA



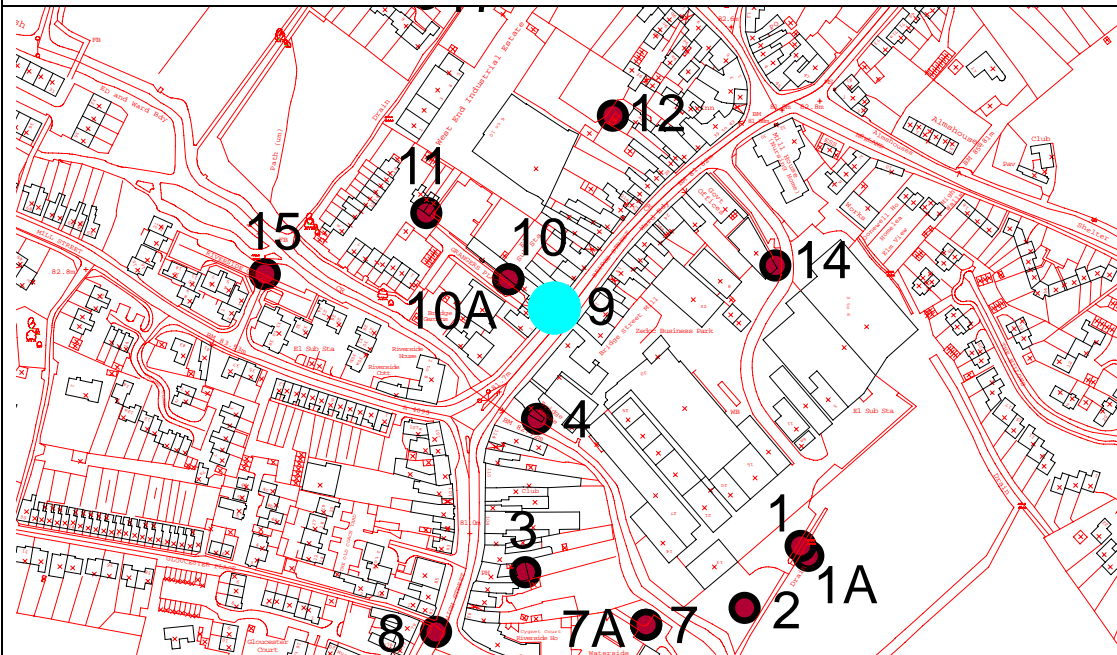
| | | | |
|----------------------|--------------------------------------|---|------------|
| Job No. | 9383 | | |
| Ref Number | 7 | | |
| E | 435849.500 | N | 210071.200 |
| Level | 80.080m OD | | |
| Photo Ref | MM8 - Parking behind Waterside Court | | |
| Description / Notes: | | | |
| | | | |
| Flood Extent (Y/N) | Y | | |

July 2007 Flood – River Windrush at Witney – Flood Level Data Supplied by EA



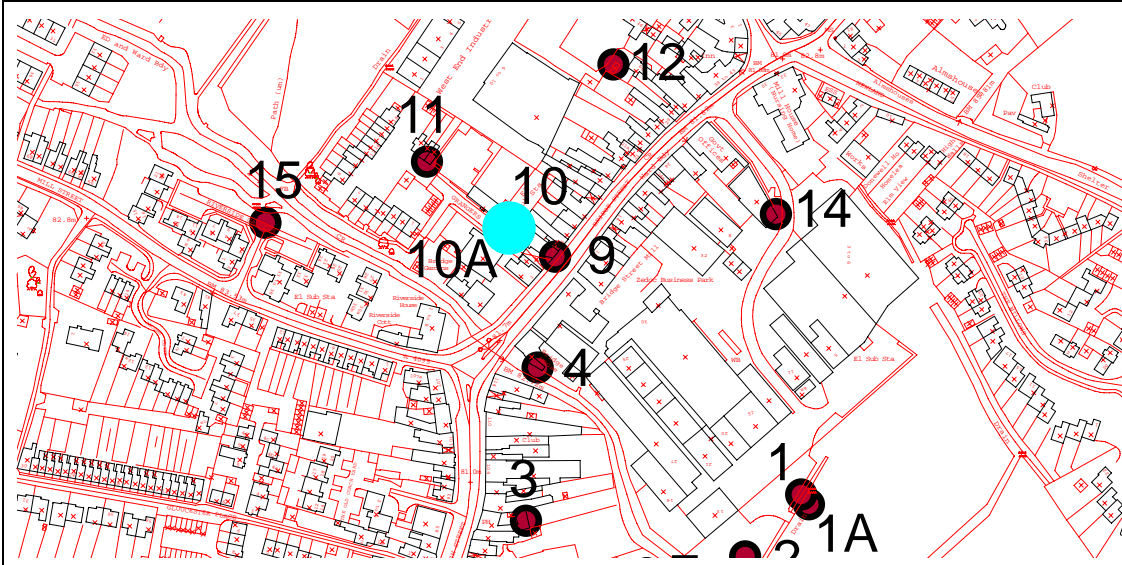

| | | | |
|----------------------|-----------------------|---|--|
| Job No. | 9383 | | Looking down High Street from Gloucester Place junction. Start of Witan Way on left. |
| Ref Number | 8 | | |
| E | 435737.300 | N | 210067.400 |
| Level | 80.610m OD | | Note water apparently coming out of gully grating. |
| Photo Ref | BridgeSt_DB_210707_75 | | |
| Description / Notes: | | | |
| | | | |
| Flood Extent (Y/N) | Y | | |

July 2007 Flood – River Windrush at Witney – Flood Level Data Supplied by EA



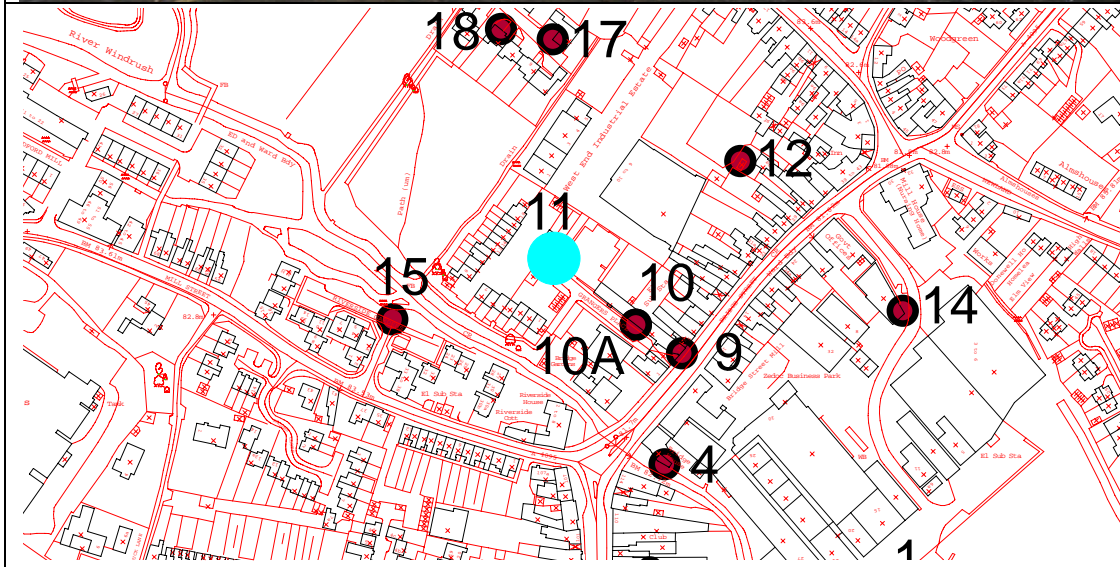

| | | | |
|----------------------|-----------------------|---|------------|
| Job No. | 9383 | | |
| Ref Number | 9 | | |
| E | 435800.600 | N | 210240.300 |
| Level | 81.340 m OD | | |
| Photo Ref | BridgeSt_DB_210707_69 | | |
| Description / Notes: | | | |
| | | | |
| Flood Extent (Y/N) | N | | |

July 2007 Flood – River Windrush at Witney – Flood Level Data Supplied by EA



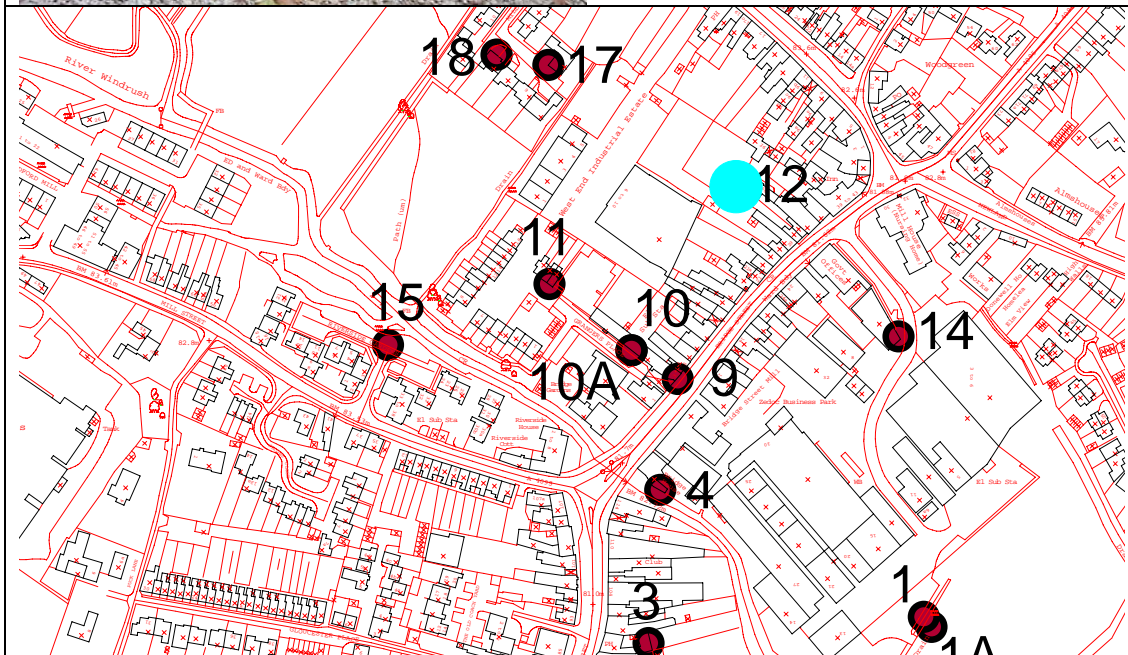
| | | | | |
|--------------------------|---------------------------------|---|------------|--|
| Job No. | 9383 | | | Not clear if this is actually a flood level. |
| Ref Number | 10 | | | |
| E | 435776.000 | N | 210255.600 | |
| Level | 81.730m OD | | | |
| Photo Ref | GrangersPlace_EF_220707_1129_15 | | | |
| Description / Notes: | | | | |
| Top of wet mark surveyed | | | | |
| Flood Extent (Y/N) | N | | | |

July 2007 Flood – River Windrush at Witney – Flood Level Data Supplied by EA



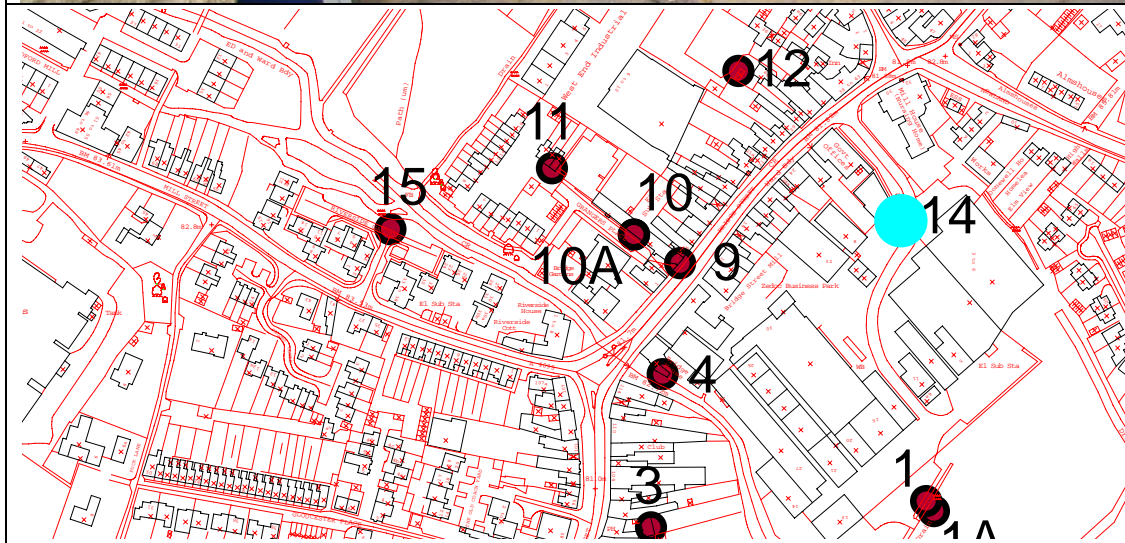
| | | | |
|----------------------|-----------------------------------|---|------------|
| Job No. | 9383 | | |
| Ref Number | 11 | | |
| E | 435732.200 | N | 210291.000 |
| Level | 81.840m OD | | |
| Photo Ref | GrangersPlace21_EF_220707_1128_13 | | |
| Description / Notes: | | | |
| Flood Extent (Y/N) | N | | |

July 2007 Flood – River Windrush at Witney – Flood Level Data Supplied by EA



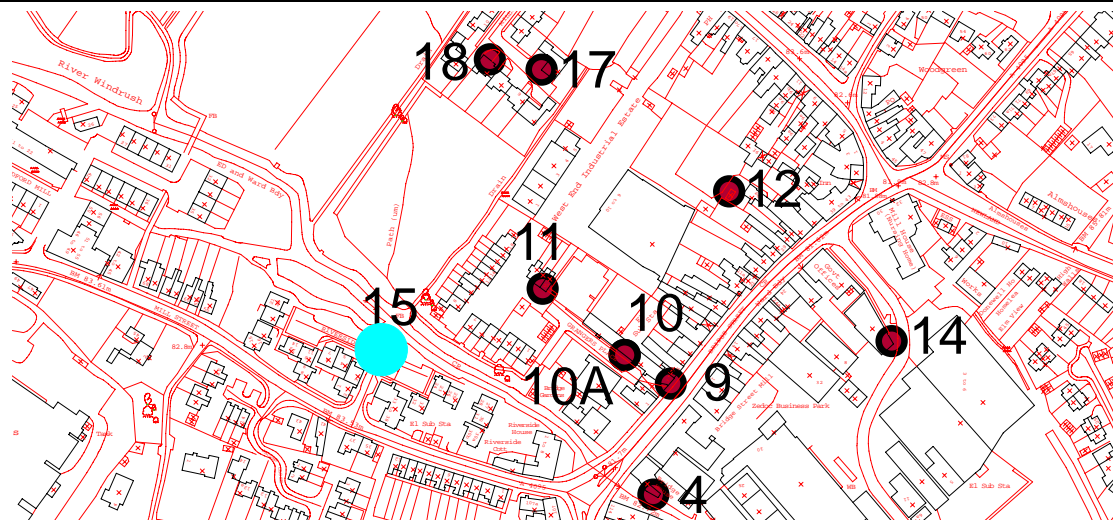
| | | | |
|----------------------|---------------------------|---|------------|
| Job No. | 9383 | | |
| Ref Number | 12 | | |
| E | 435831.800 | N | 210342.900 |
| Level | 82.060m OD | | |
| Photo Ref | MM15 - Garage 9g West End | | |
| Description / Notes: | | | |
| | | | |
| Flood Extent (Y/N) | N | | |

July 2007 Flood – River Windrush at Witney – Flood Level Data Supplied by EA



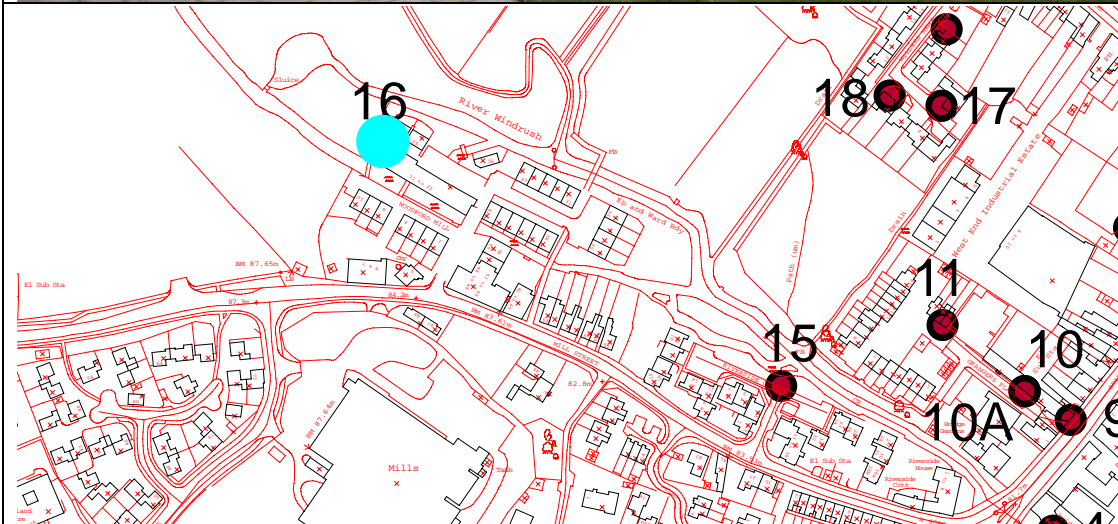
| | | | |
|---|-------------|---|------------|
| Job No. | 9383 | | |
| Ref Number | 14 | | |
| E | 435918.500 | N | 210263.000 |
| Level | 81.200m OD | | |
| Photo Ref | 9383 CSL 14 | | |
| Description / Notes: | | | |
| Building floor level = 80.60, THL = 80.80 | | | |
| Flood Extent (Y/N) | N | | |

July 2007 Flood – River Windrush at Witney – Flood Level Data Supplied by EA



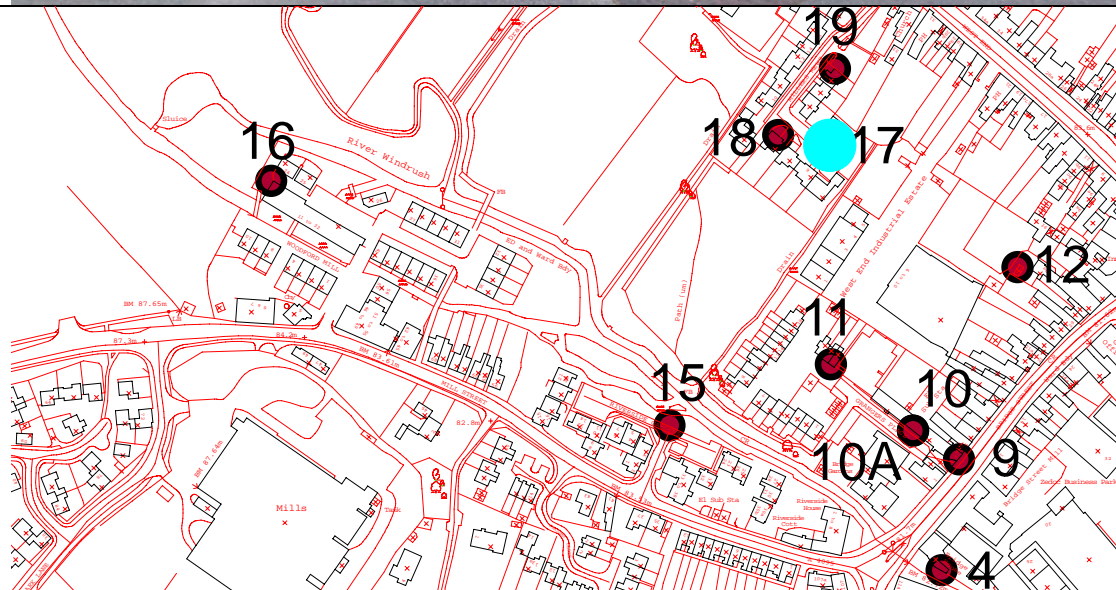
| | | | |
|----------------------|----------------------------------|---|------------|
| Job No. | 9383 | | |
| Ref Number | 15 | | |
| E | 435646.000 | N | 210258.400 |
| Level | 82.060m OD | | |
| Photo Ref | MM12 - Sign in Riverside Gardens | | |
| Description / Notes: | | | |
| | | | |
| Flood Extent (Y/N) | N | | |

July 2007 Flood – River Windrush at Witney – Flood Level Data Supplied by EA



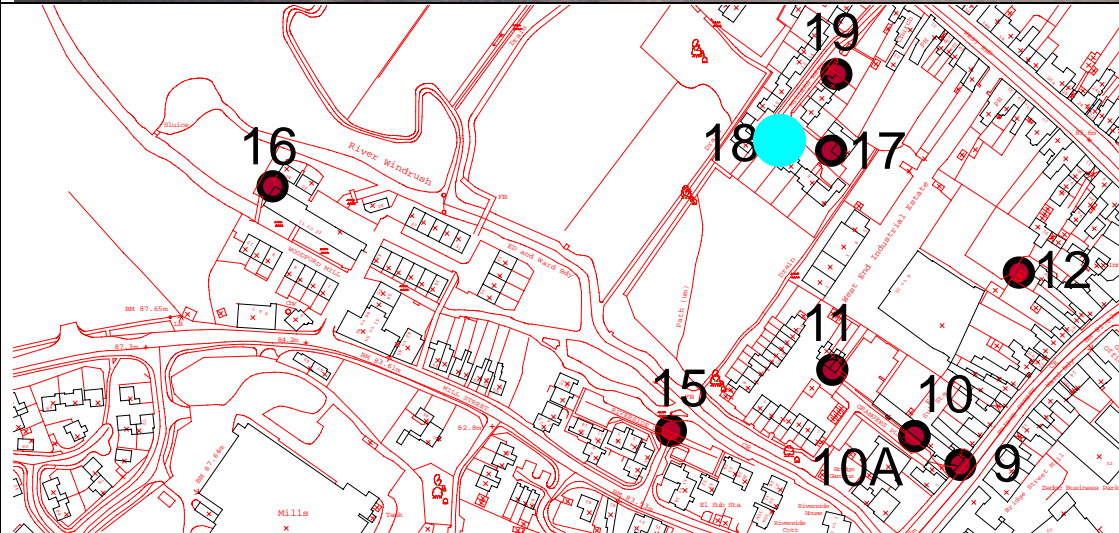
| | | | |
|----------------------|--|---|------------|
| Job No. | 9383 | | |
| Ref Number | 16 | | |
| E | 435433.300 | N | 210388.900 |
| Level | 82.220m OD | | |
| Photo Ref | MM11 - North corner 11-22 Woodford Mill | | |
| Description / Notes: | | | |
| | | | |
| Flood Extent (Y/N) | N | | |

July 2007 Flood – River Windrush at Witney – Flood Level Data Supplied by EA



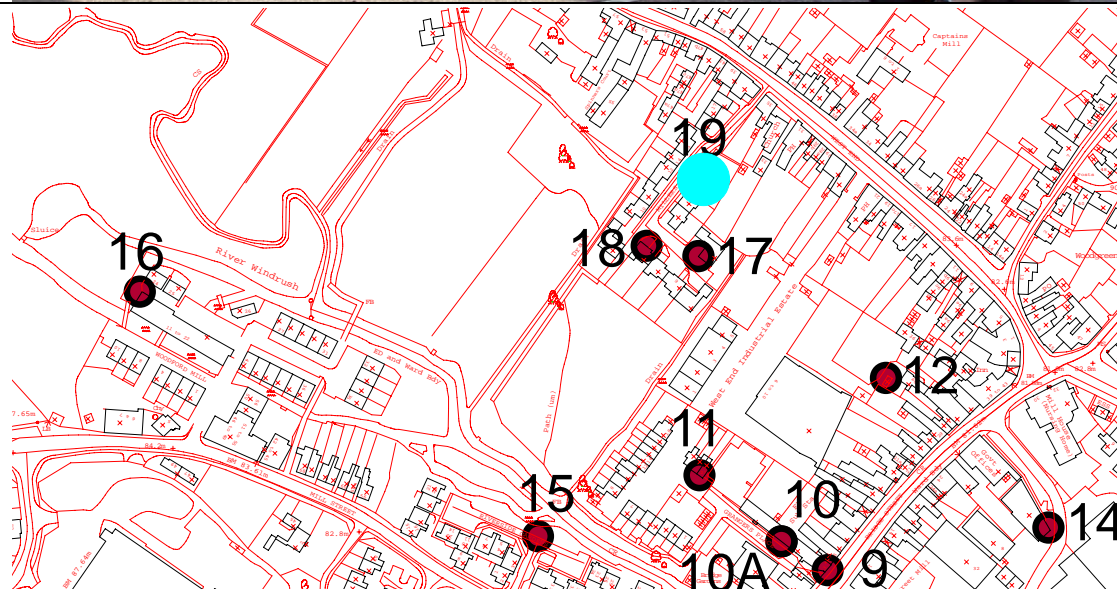
| | | | |
|----------------------|----------------|---|------------|
| Job No. | 9383 | | |
| Ref Number | 17 | | |
| E | 435731.600 | N | 210407.900 |
| Level | 82.140 m OD | | |
| Photo Ref | Groom_100_0240 | | |
| Description / Notes: | | | |
| | | | |
| Flood Extent (Y/N) | N | | |

July 2007 Flood – River Windrush at Witney – Flood Level Data Supplied by EA



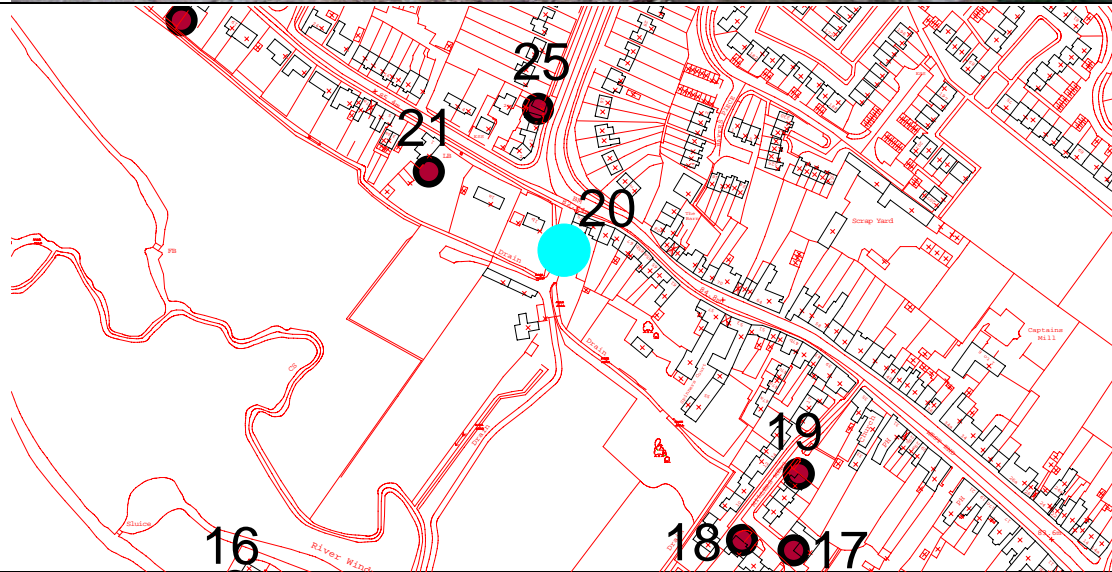
| | | | |
|----------------------|----------------|---|------------|
| Job No. | 9383 | | |
| Ref Number | 18 | | |
| E | 435704.000 | N | 210413.400 |
| Level | 82.140m OD | | |
| Photo Ref | Groom_100_0241 | | |
| Description / Notes: | | | |
| | | | |
| Flood Extent (Y/N) | N | | |

July 2007 Flood – River Windrush at Witney – Flood Level Data Supplied by EA



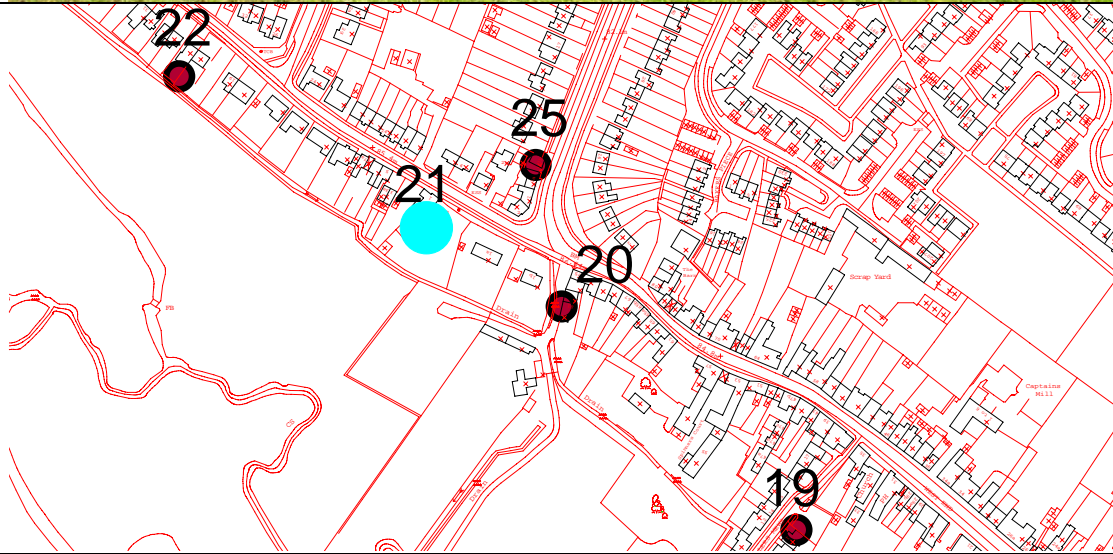

| | | | |
|----------------------|----------------|---|------------|
| Job No. | 9383 | | |
| Ref Number | 19 | | |
| E | 435734.300 | N | 210448.800 |
| Level | 82.080m OD | | |
| Photo Ref | Groom_100_0242 | | |
| Description / Notes: | | | |
| | | | |
| Flood Extent (Y/N) | N | | |

July 2007 Flood – River Windrush at Witney – Flood Level Data Supplied by EA



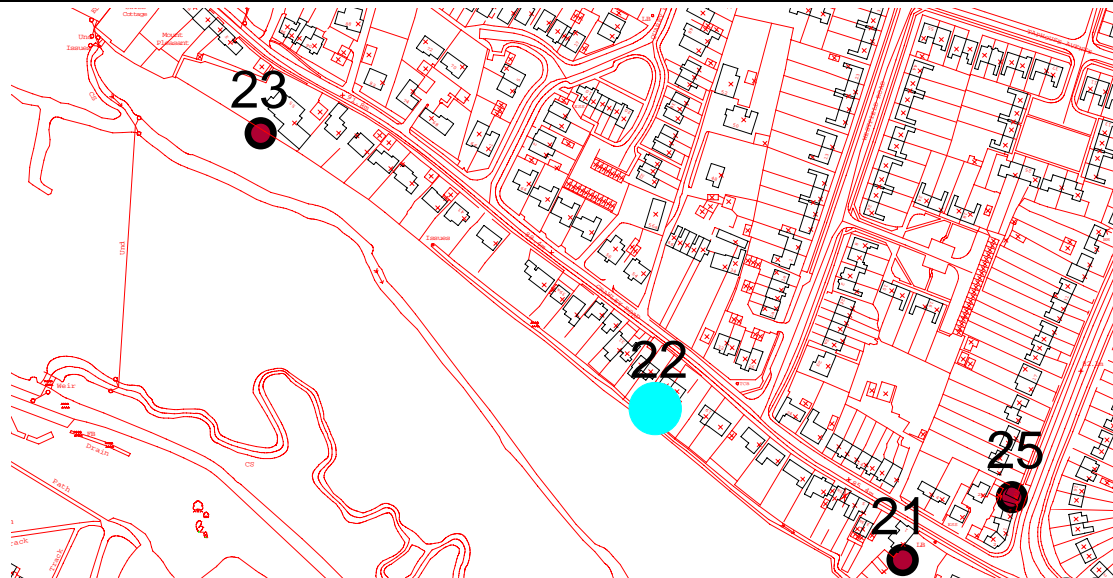

| | | | |
|----------------------|----------------|---|------------|
| Job No. | 9383 | | |
| Ref Number | 20 | | |
| E | 435609.000 | N | 210568.100 |
| Level | 82.370m OD | | |
| Photo Ref | Groom_100_0243 | | |
| Description / Notes: | | | |
| | | | |
| Flood Extent (Y/N) | N | | |

July 2007 Flood – River Windrush at Witney – Flood Level Data Supplied by EA



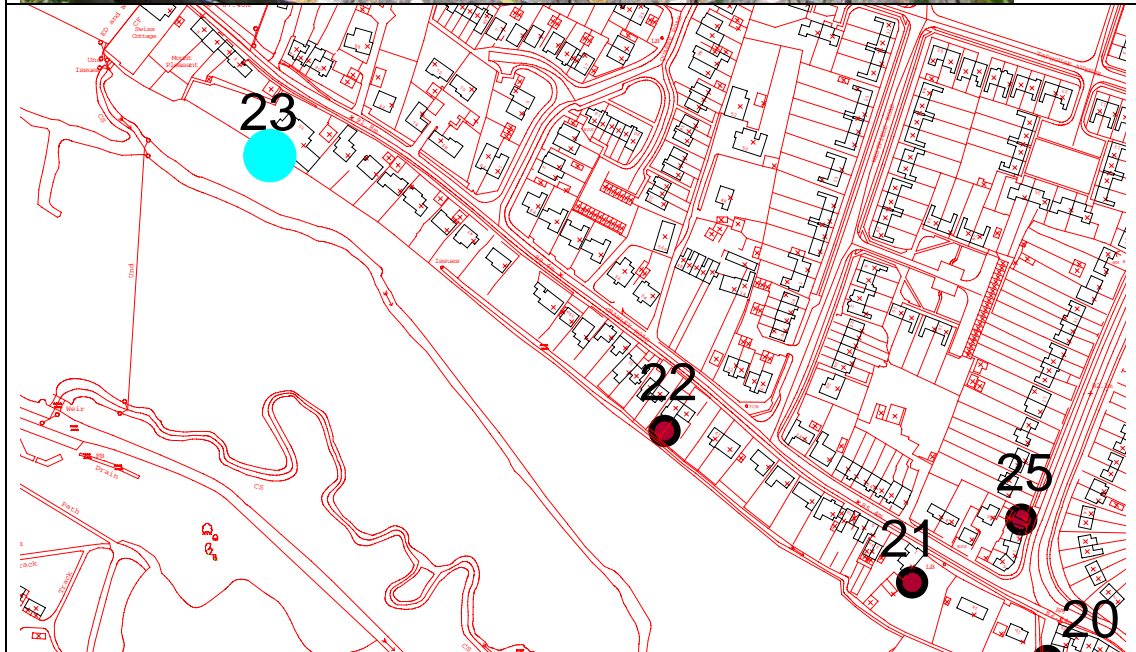
| | | | |
|----------------------|----------------|---|------------|
| Job No. | 9383 | | |
| Ref Number | 21 | | |
| E | 435536.800 | N | 210610.100 |
| Level | 82.060m OD | | |
| Photo Ref | Groom_100_0244 | | |
| Description / Notes: | | | |
| | | | |
| Flood Extent (Y/N) | Y | | |

July 2007 Flood – River Windrush at Witney – Flood Level Data Supplied by EA



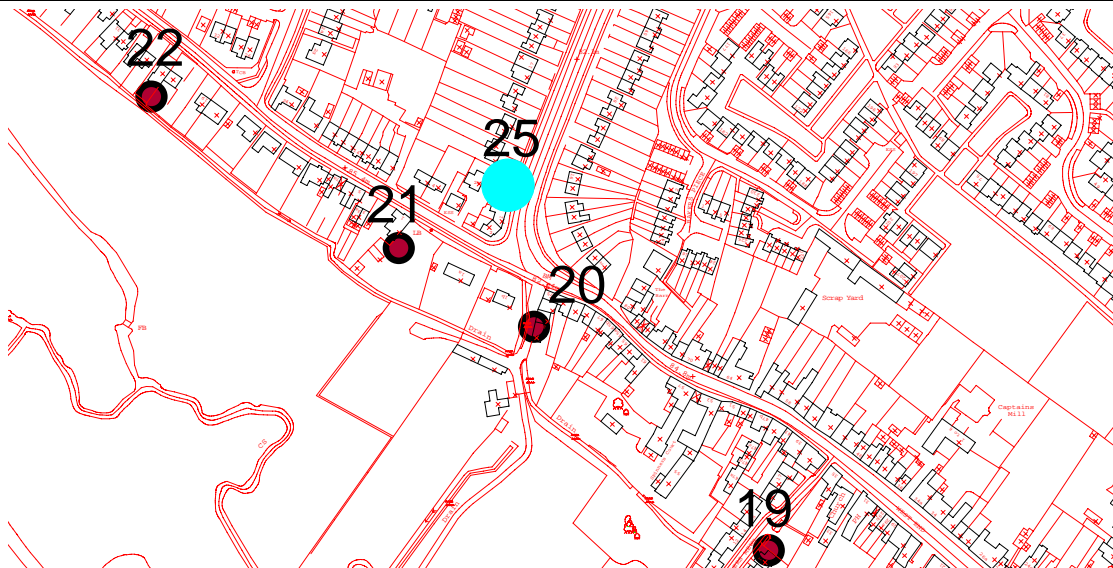
| | | | |
|----------------------|----------------|---|------------|
| Job No. | 9383 | | |
| Ref Number | 22 | | |
| E | 435404.700 | N | 210690.900 |
| Level | 82.190m OD | | |
| Photo Ref | Groom_100_0245 | | |
| Description / Notes: | | | |
| | | | |
| Flood Extent (Y/N) | Y | | |

July 2007 Flood – River Windrush at Witney – Flood Level Data Supplied by EA



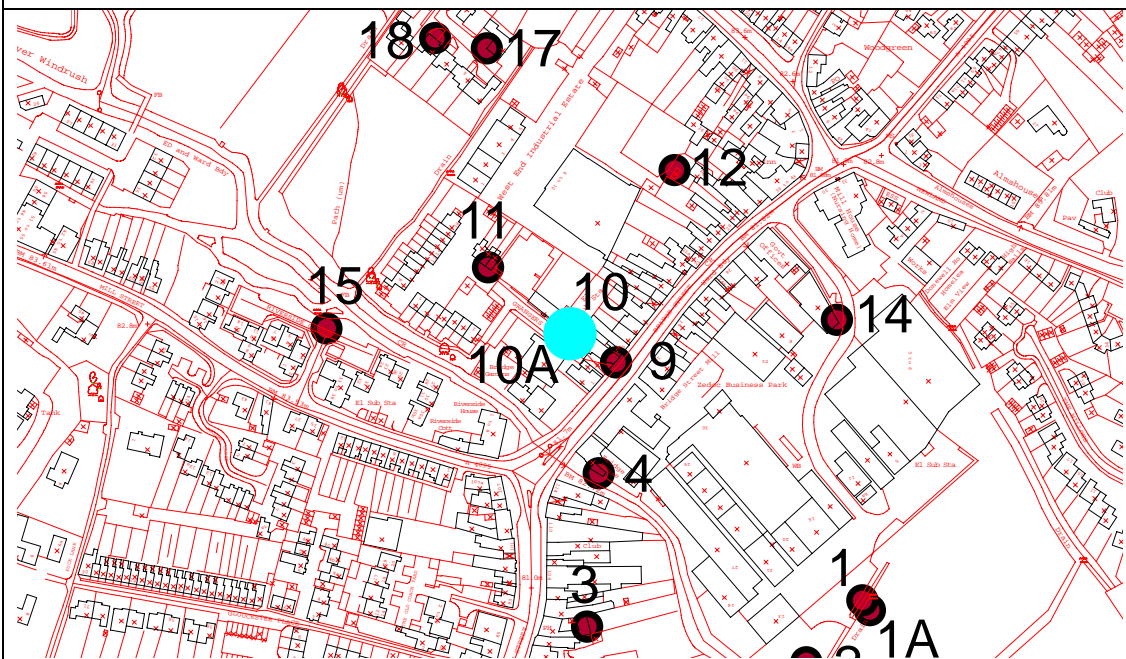
| | | | |
|---|-------------|---|------------|
| Job No. | 9383 | | |
| Ref Number | 23 | | |
| E | 435194.000 | N | 210837.800 |
| Level | 82.520m OD | | |
| Photo Ref | 9383 CSL 23 | | |
| Description / Notes: | | | |
| Ground level to be taken 1.5 - 2m from the base of wall | | | |
| Flood Extent (Y/N) | Y | | |

July 2007 Flood – River Windrush at Witney – Flood Level Data Supplied by EA



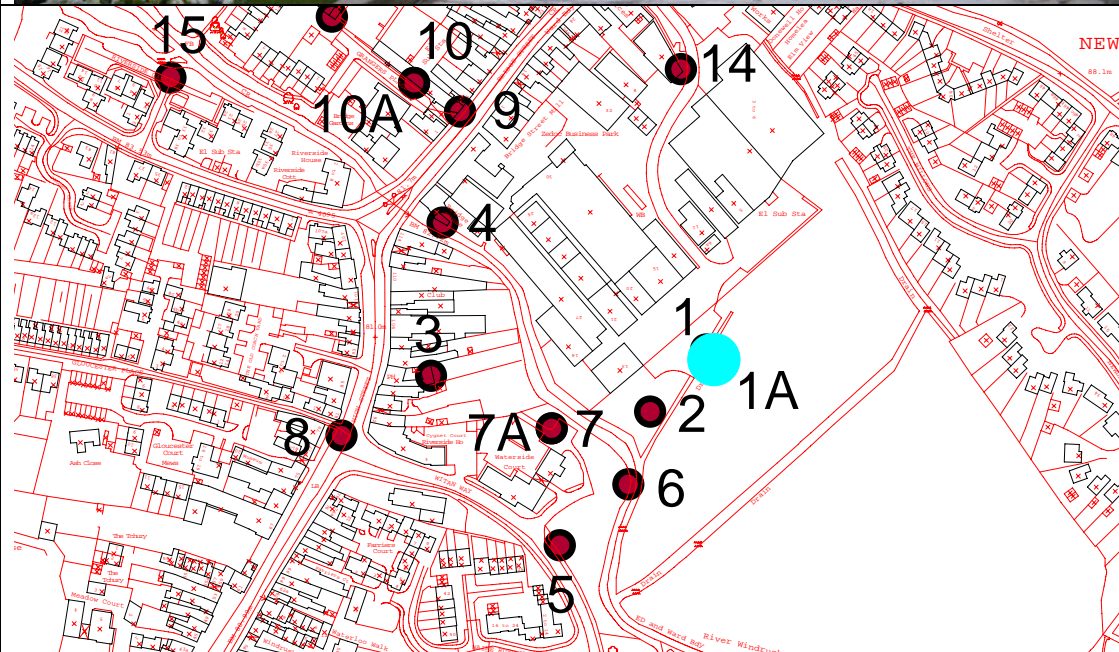
| | | | |
|----------------------|-----------------|---|------------|
| Job No. | 9383 | | |
| Ref Number | 25 | | |
| E | 435595.100 | N | 210643.600 |
| Level | 82.420m OD | | |
| Photo Ref | Householder 006 | | |
| Description / Notes: | | | |
| | | | |
| Flood Extent (Y/N) | N | | |

July 2007 Flood – River Windrush at Witney – Flood Level Data Supplied by EA



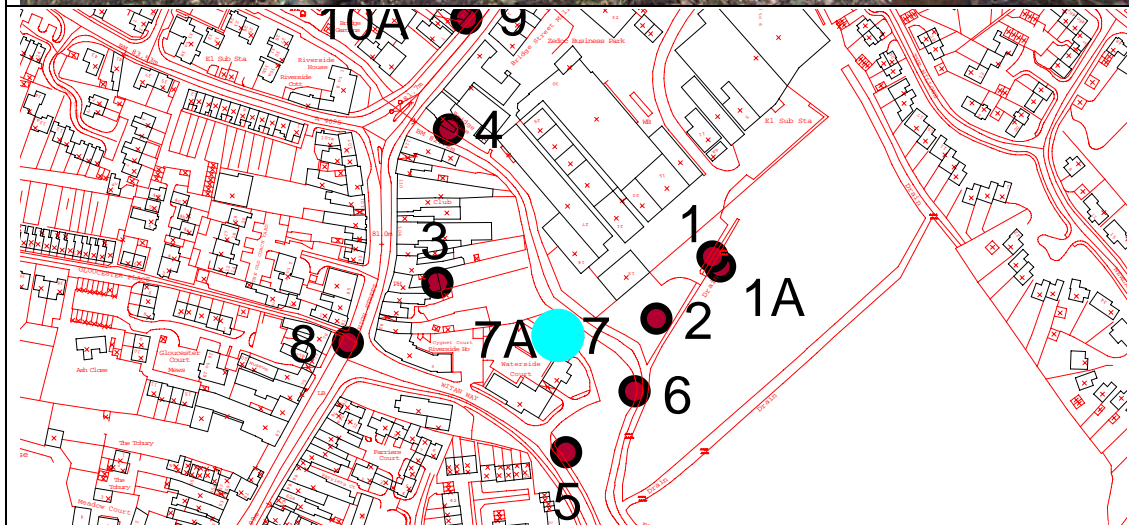
| | | | |
|---|--------------|---|------------|
| Job No. | 9383 | | |
| Ref Number | 10A | | |
| E | 435776.000 | N | 210255.600 |
| Level | 81.620m OD | | |
| Photo Ref | No Photo (?) | | |
| Description / Notes: | | | |
| Tide mark in showroom 0.40m above floor level | | | |
| Flood Extent (Y/N) | N | | |

July 2007 Flood – River Windrush at Witney – Flood Level Data Supplied by EA



| | | |
|----------------------|-----------------------|--|
| Job No. | 9383 | Is this the intended photo (used twice)? |
| Ref Number | 1A | |
| E | 435936.100 | N 210108.000 |
| Level | 80.720m OD | |
| Photo Ref | Aquarius_DB_210707_77 | |
| Description / Notes: | | |
| Top of kerb | | |
| Flood Extent (Y/N) | Not stated | |

July 2007 Flood – River Windrush at Witney – Flood Level Data Supplied by EA



| | | | |
|---|-------------|---|------------|
| Job No. | 9383 | | |
| Ref Number | 7A | | |
| E | 435849.500 | N | 210071.200 |
| Level | 80.760m OD | | |
| Photo Ref | 9383 CSL 7A | | |
| Description / Notes: | | | |
| Path by Waterside Court as pointed out by builder | | | |
| Flood Extent (Y/N) | Y | | |