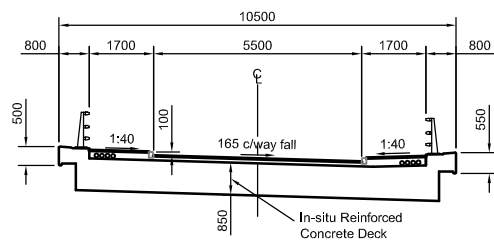
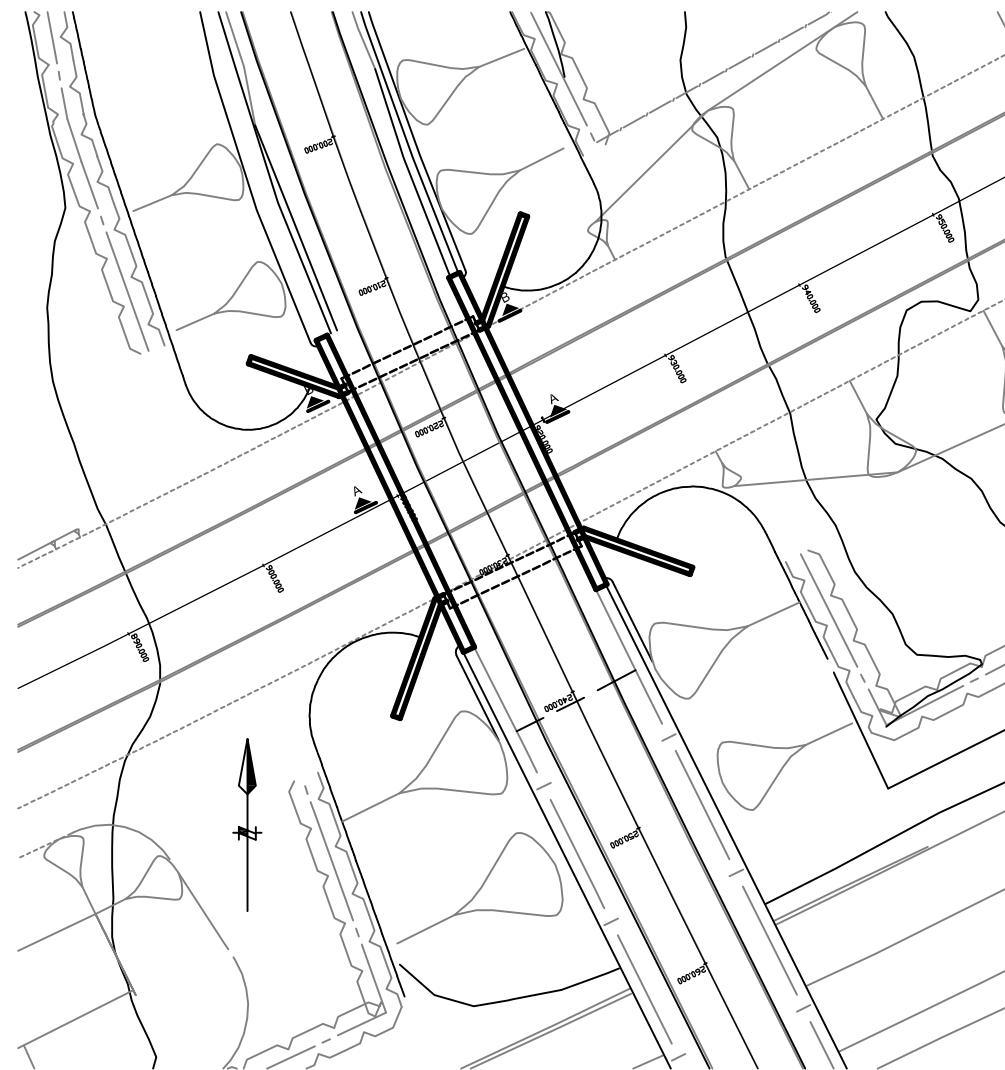


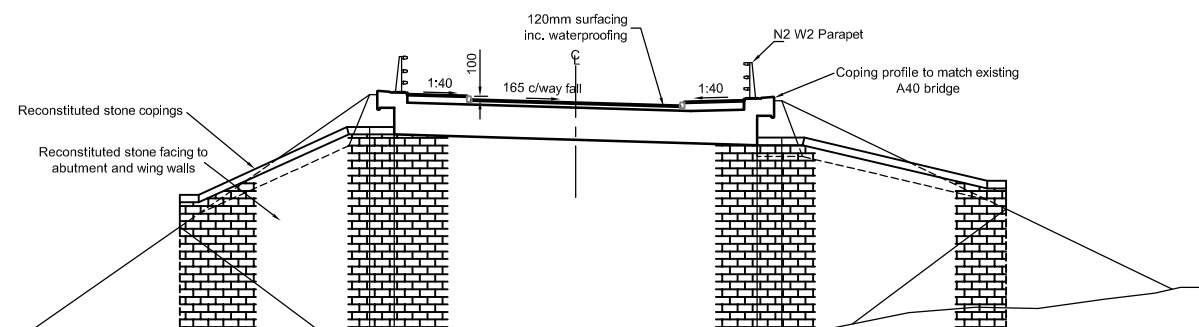
WESTERN ELEVATION
Scale 1:200



SECTION A-A
Scale 1:100



10cm



SECTION B-B
Scale 1:100

Reproduced from the Ordnance Survey material with the permission of Ordnance Survey on behalf of the Controller of Her Majesty's Stationery Office © Crown copyright. Unauthorized reproduction infringes Crown copyright and may lead to prosecution or civil proceedings. 1000023343 (2007).
Do not scale this drawing

JE JACOBS
Jacobs UK Ltd, Park House,
Haddenham Business Park,
Thame Road, Haddenham,
Aylesbury, Bucks. HP17 8LB
Telephone (01844) 296200
FAX (01844) 296201



Project
COGGES LINK ROAD

Title
STANTON HARCOURT ROAD UNDERBRIDGE

Scale N.T.S.	Drawn By RDL	Checked By JEK	Approved By AEF
	Date MARCH 08	Date MARCH 08	Date MARCH 08

Clients Ref

Drawing Number FIGURE 11	Rev -
-----------------------------	----------