











LEGEND

-  Soft landscape treatment within highway boundary
-  Central reserve/traffic island
-  Carriageway
-  Footpaths
-  Footpath diversion
-  Footpaths stopped up
-  Highway boundary fence
-  Crib wall drainage

Reproduced from the Ordnance Survey material with the permission of Ordnance Survey on behalf of the Controller of Her Majesty's Stationery Office © Crown copyright. Unauthorized reproduction infringes Crown copyright and may lead to prosecution or civil proceedings. 1000023343 (2007).
Do not scale this drawing

JE JACOBS
 Jacobs UK Ltd, Park House, Haddenham Business Park, Thame Road, Haddenham, Aylesbury, Bucks. HP17 8LB
 Telephone (01844) 296200
 FAX (01844) 296201



Project			
COGGES LINK ROAD			
Title			
SHORES GREEN INTERCHANGE ALTERNATIVE SCHEME IN OPTIONS REPORT			
Scale	Drawn By	Checked By	Approved By
N.T.S.	AGR	AMM	JM
	Date 21.02.07	Date 18.05.07	Date 18.05.07
Clients Ref			
Drawing Number			Rev
FIGURE 3			—