












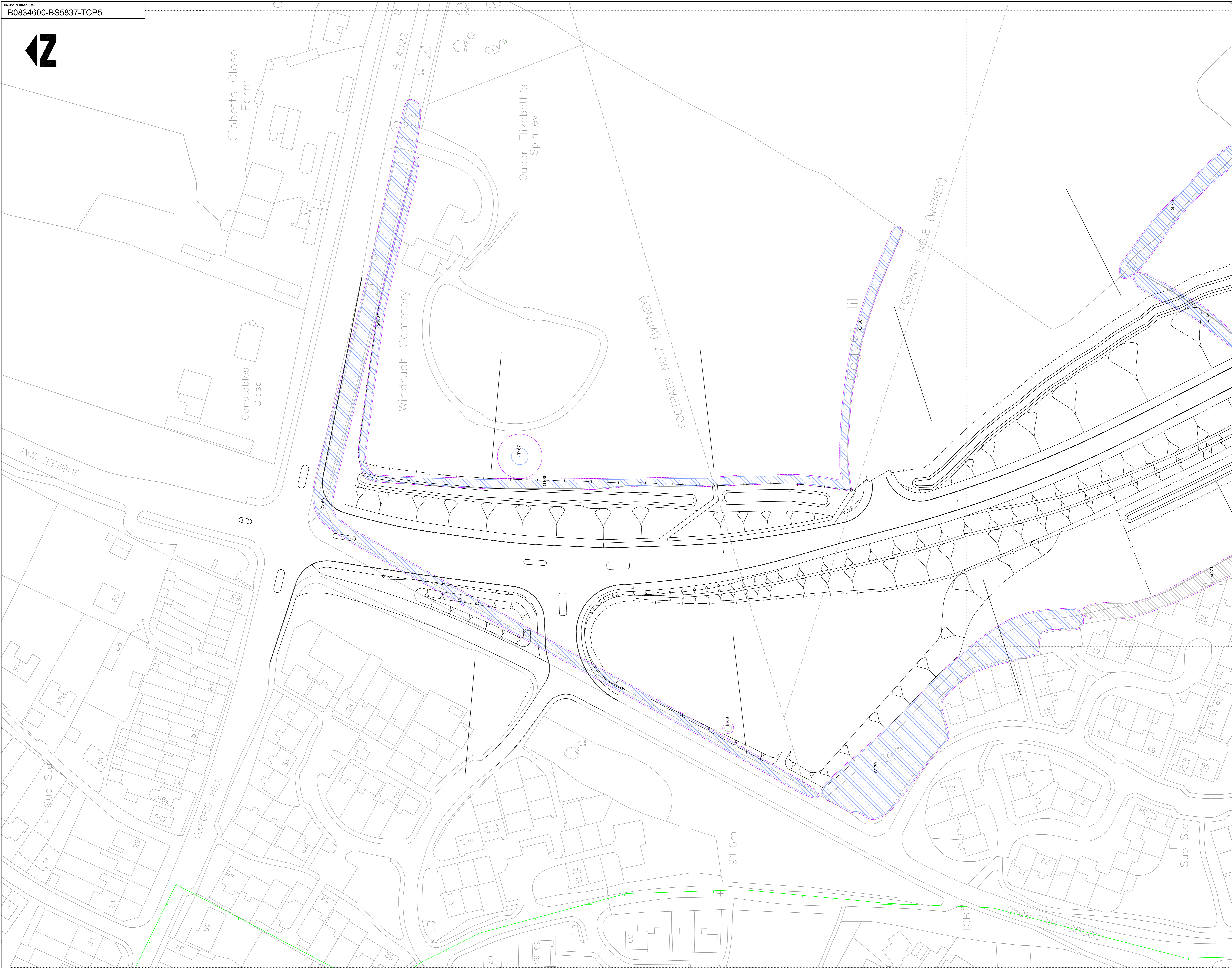
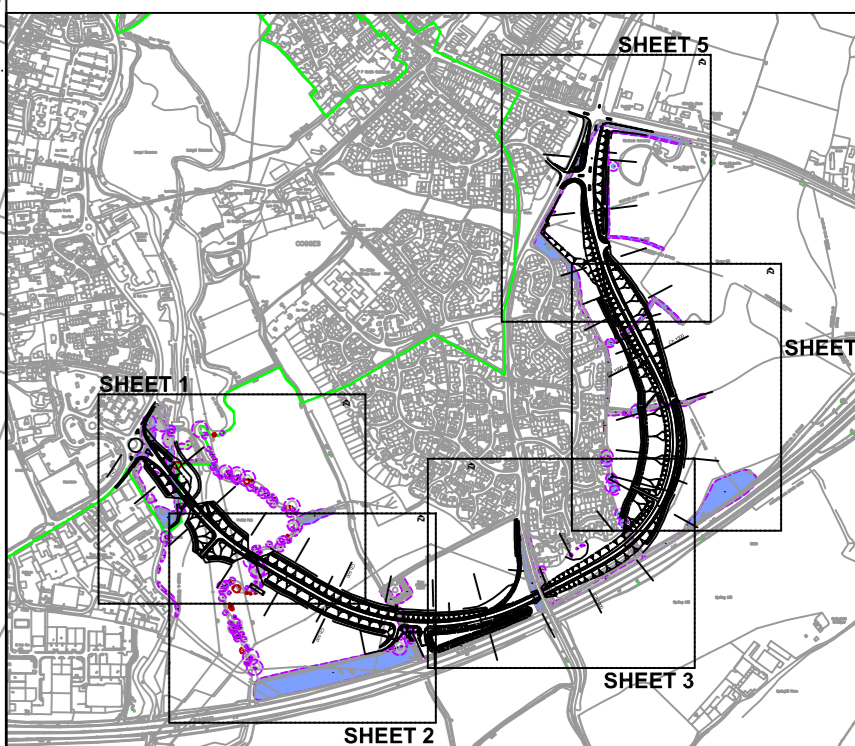


Key:

-  = Root protection area
-  = Tree
-  = Category A tree
-  = Category B tree
-  = Category C tree
-  = Category R tree
-  = Category A group
-  = Category B group
-  = Category C group
-  = Category R group
-  = Conservation Area boundary
-  = Page cut lines
-  = Current Proposals



This map is reproduced from Ordnance Survey material with the permission of Ordnance Survey on behalf of the Controller of Her Majesty's Stationery Office © Crown copyright. Unauthorized reproduction infringes Crown copyright and may lead to prosecution or civil proceedings. 100002343 (2005)



Rev	Rev. Date	Purpose of revision	Drawn	Checked	Approved
0					

JACOBS
Park House, Heddington Business Park, Thame Road, Heddington, Aylesbury, Bucks, HP17 8LB
Tel: +44(0)1844 296200 Fax: +44(0)1844 296201
www.jacobs.com

Client: **Oxfordshire Highways**
www.oxfordshirehighways.org

Project: **WITNEY COGGES LINK ROAD**

Drawing title: **TREE CONSTRAINTS PLAN (SHEET 5 OF 5)**

Drawing status: **FINAL**

Scale: 1:500 @ A0 DO NOT SCALE
Jacobus No: B0834600

Drawing number: **B0834600-BS5837-TCP5** Rev: **0**

This drawing is not to be used in whole or part other than for the intended purpose and project as defined on this drawing. Refer to the contract for full terms and conditions.