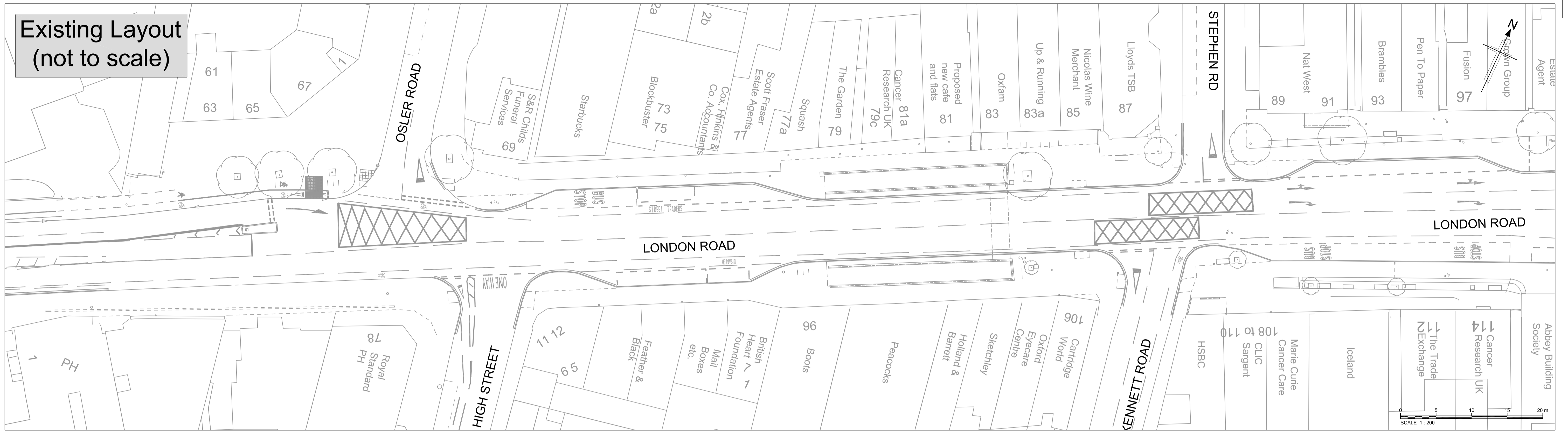
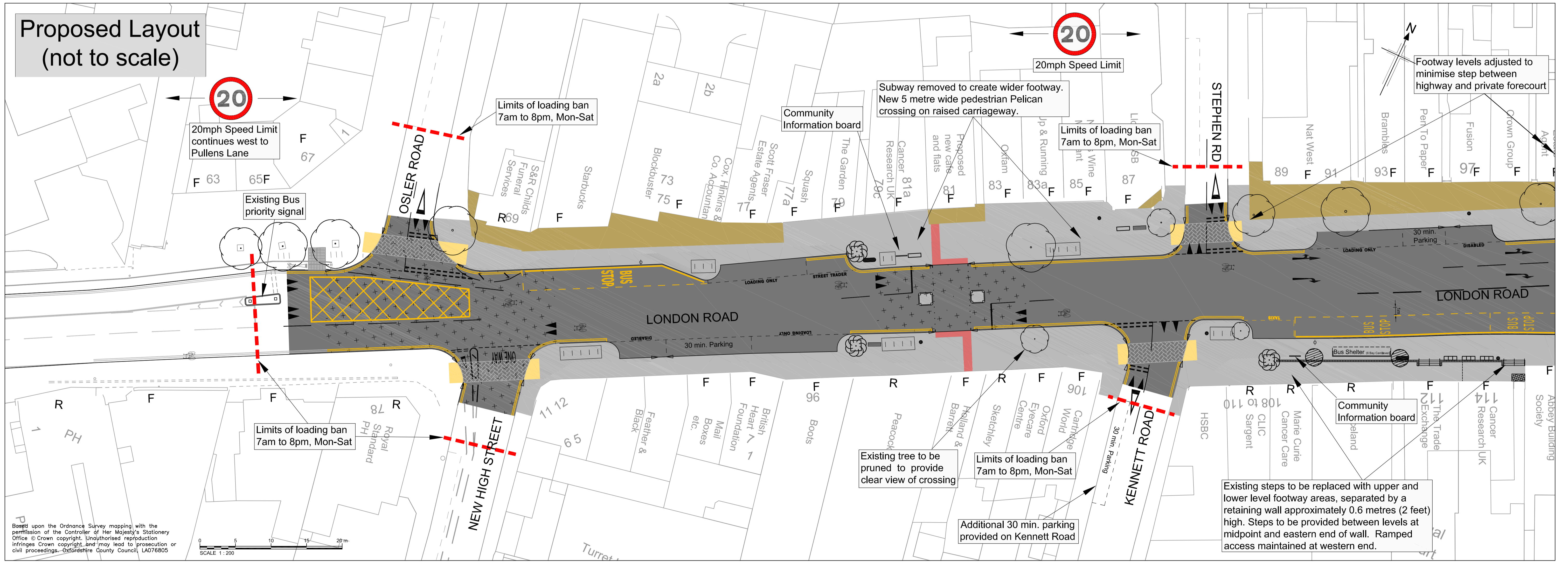


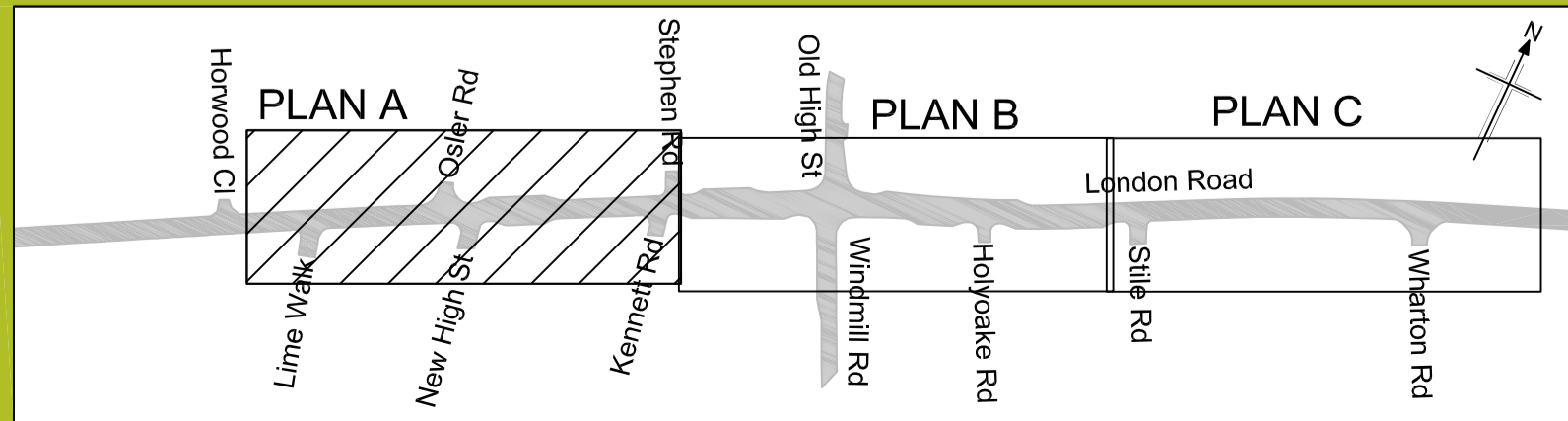
**Existing Layout
(not to scale)**



**Proposed Layout
(not to scale)**



Based upon the Ordnance Survey mapping with the permission of the Controller of Her Majesty's Stationery Office. © Crown copyright. Unauthorised reproduction infringes Crown copyright and may lead to prosecution or civil proceedings. Oxfordshire County Council, LA076805



**London Road Improvement Scheme
Osler Road to Wharton Road
PROPOSED LAYOUT PLAN A**

KEY:

R	Rear loading access to property	[Grey textured box]	New carriageway surface	[Yellow box]	Tactile paving (uncontrolled crossing)	[Bench icon]	Bench (without back)
F	Front loading access to property	[Dark grey box]	Raised junction	[Red box]	Tactile paving (controlled crossing)	[Bench icon]	Bench (with back)
[Cylinder icon]	Cycle rack	[Light grey box]	Improved footway paving and street furniture	[Circle with cross icon]	Proposed Tree	[Bench icon]	Bench (wall mounted)
[Flag icon]	Bus stop flag	[Dark grey box]	Grey raised 'imprint' carriageway surface	[Circle with dot icon]	Existing tree	[Wavy line icon]	Feature bench
		[Brown box]	Private forecourt	[Circle with cross icon]	Existing tree to be removed	[Dot icon]	Litter Bin

This drawing is not to be used in whole or part other than for the intended purpose and project as defined on this drawing. Refer to the contract for full terms and conditions.