

# DAEDA'S WOOD

**DISTANCE:** 0.6 miles (0.9km)





**SLOPE:** Maximum 1:25

**STEPS:** One of 150mm combined with width

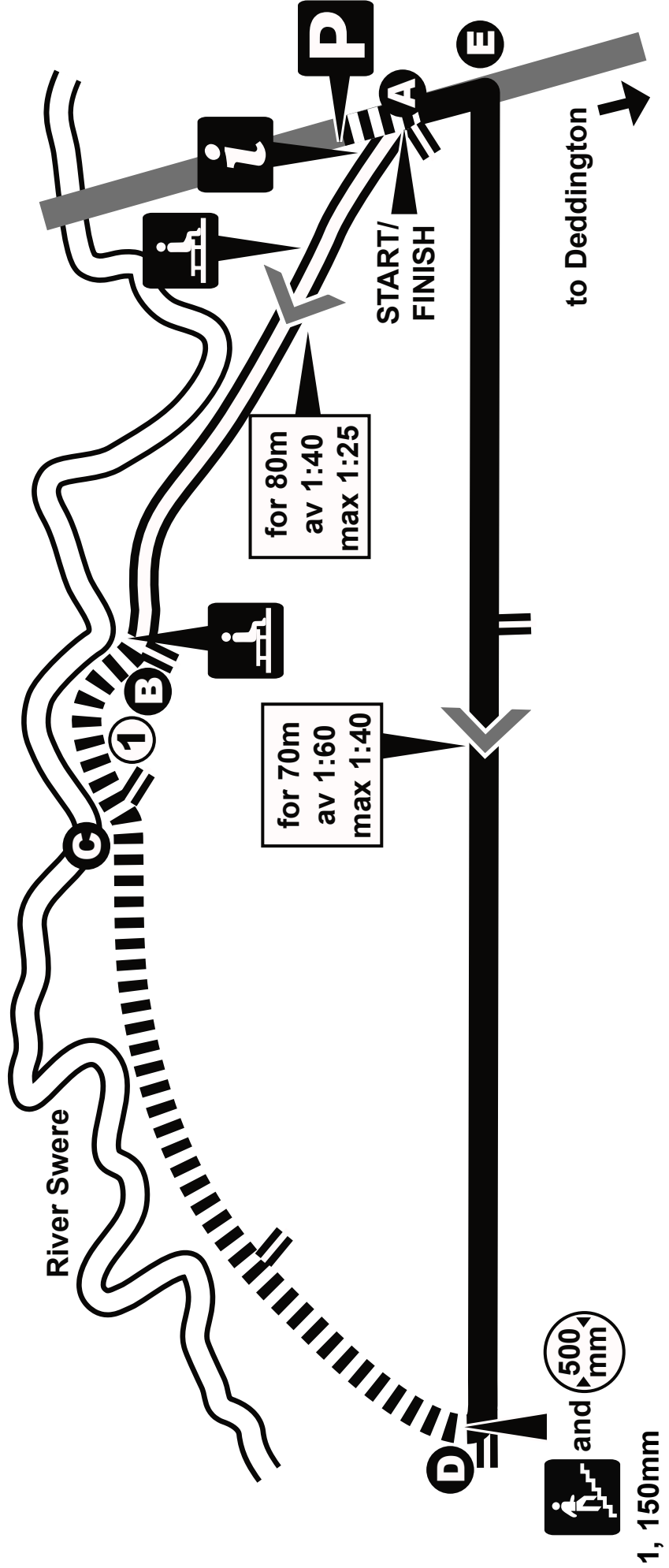
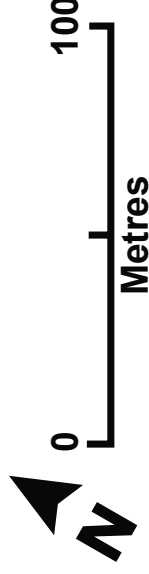
restriction of 500mm

**CROSS SLOPE:** All level

**WIDTH:** All wider than 1200mm with regular passing places.

| SURFACE:  |   |
|---|---|
|  | Approach road   |
|   | Hard and smooth   |
|  | Hard - occasional stones up to 10mm                               |
|   | Firm but uneven and muddy after rain - short grass and bare earth |



The path provides glimpses of the River Swere and views of rolling countryside.











# HOW TO GET TO DAEDA'S WOOD

MAP: OS Landranger 151, grid ref SP461331

ROAD: Download free map from [www.streetmap.co.uk](http://www.streetmap.co.uk) - insert grid ref above as a Landranger and click SEARCH. Follow signs 'Gated road Milton' left, and left again, off B4260, 800m north of Deddington. Car parking is at bottom of hill.

NEAREST FACILITIES:  and  Deddington, 1.1 miles (1.8 km) by road, at Deddington Arms Hotel 0800 3287031 or [www.deddington-arms-hotel.co.uk](http://www.deddington-arms-hotel.co.uk). Hotel has accessible car parking

|  |  |   |                         |  |                    |
|--|--|---|-------------------------|--|--------------------|
|   | Parking for 3 cars. Hard, smooth and level |  | Information             | av   | Average            |
|   | Steps                                      |  | Rest area               |   | Accessible toilets |
|  | Width restriction                          |  | Slope - points downhill |  | Refreshments       |

## ROUTE DESCRIPTION

START from car parking:

- A** Turn right through gate
- B** Follow path by river to junction of paths at C
- C** Bear right to D
- D** Turn left on to tarmac drive
- E** Turn left at road junction to return to FINISH

## POINTS OF INTEREST

This peaceful riverside site was bought and planted by the Woodland Trust in 1996. It contains a mixture of tree species including ash, oak, alder and various willows. In spring it is alive with bird song.

- ① Wildflower meadow

**PLEASE NOTE:** Other paths in the wood are natural grass and bare earth. They are mostly firm but bumpy, with some mud after rain. The max slope on these paths is 1:11. For further information about this wood please contact The Woodland Trust on 01476 581111