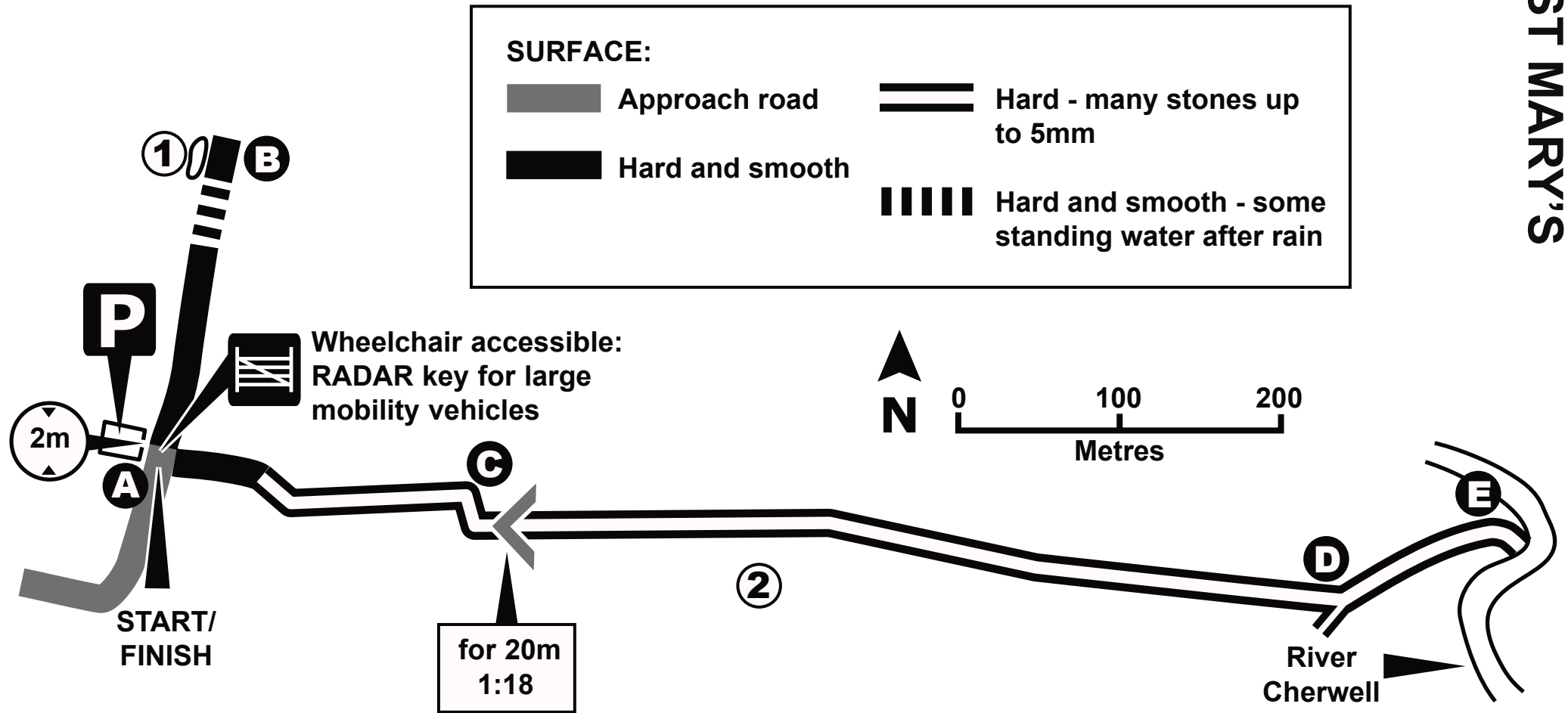


DISTANCE: 0.7 miles (1.1km)
SLOPE: Maximum 1:18
CROSS SLOPE: All level
WIDTH: All wider than 1200mm
 with regular passing places.

Two paths, one to a small pond amongst shrub vegetation and the other following Cycle Route 51 across open meadows to River Cherwell.



HOW TO GET TO KIDLINGTON ST MARY'S







MAP: OS Landranger 164, grid ref SP497148

ROAD: Download free map from www.streetmap.co.uk - insert grid ref above as a Landranger and click SEARCH. Car park is behind St Mary's Church in Church Street off Kidlington High Street.

BUS: Stop on The Moors, grid ref SP495143. 650m along pavements to start of paths. To Oxford: Regular service 2a, accessible. Regular service 7b, not accessible. Contact: For 2a - Oxford Bus Co 01865 785400. For 7b - Stagecoach 01865 772250.

NEAREST FACILITIES:  (RADAR key) Kidlington High Street Car Park 0.7 miles (1.1km) by road



 Parking for many cars. Hard and level with some stones up to 20mm	 Gate	 Accessible toilets
 Height restriction	 Slope - points downhill	 Refreshments

ROUTE DESCRIPTION

START from entrance to car park either:

- A** Turn left through gate and continue to pond at B. Return along same route to FINISH OR
- A** Continue straight ahead and follow path
- C** Follow path to right and then left
- D** Turn left at path junction
- E** At bridge over River Cherwell return along same route to FINISH

POINTS OF INTEREST

- 1** Small pond
- 2** Views of fine historic ridge and furrow resulting from medieval cultivation methods



OXFORDSHIRE
COUNTY COUNCIL

www.oxfordshire.gov.uk/countryside
01865 810226

This information was collected for OCC Countryside Service in February 2004.