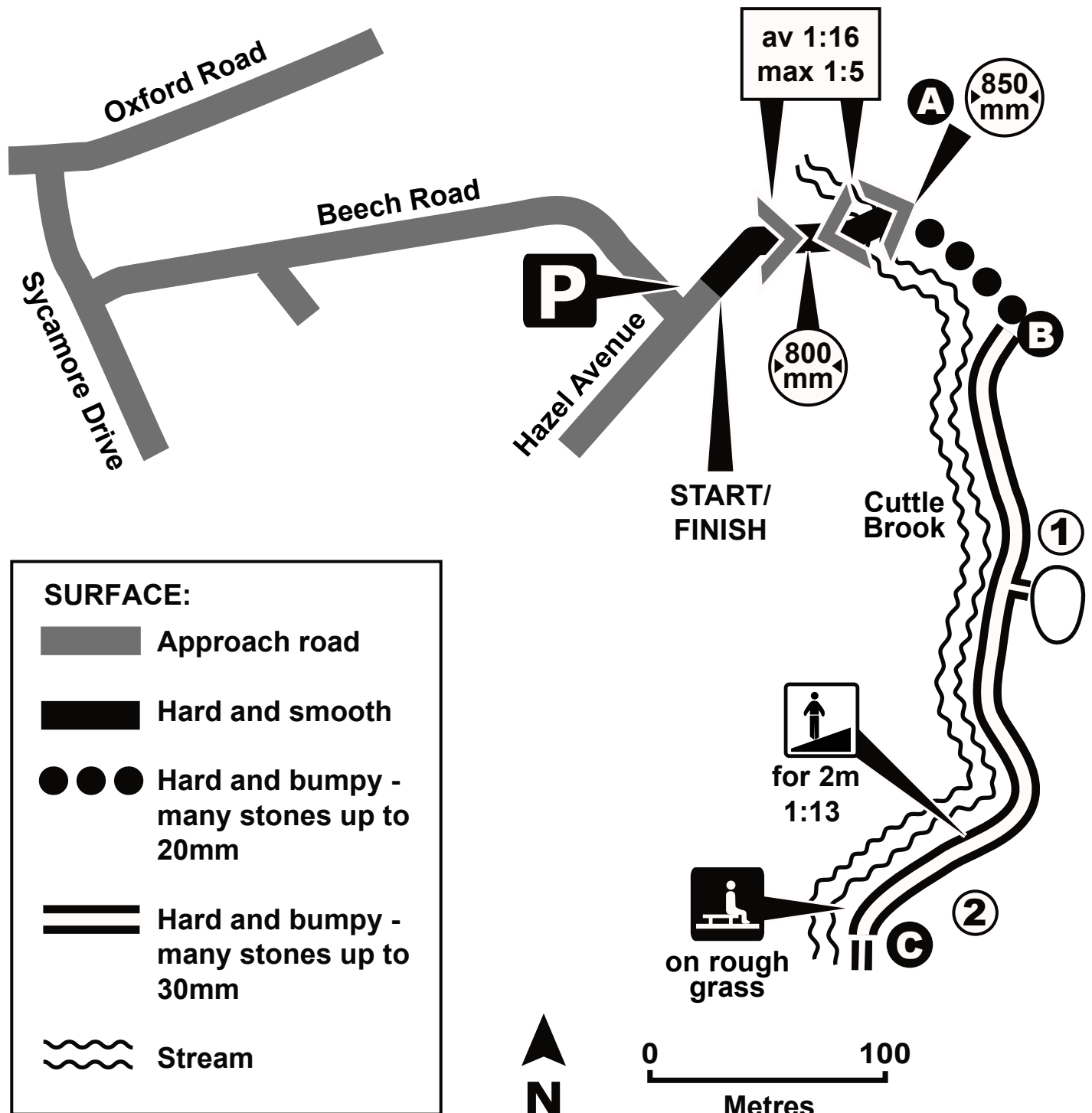


CUTTLE BROOK LOCAL NATURE RESERVE, THAME

DISTANCE: 0.5 miles (800m)
SLOPE: Maximum 1:5 (for 3m)
CROSS SLOPE: Mostly level but 2m of 1:13 near end
WIDTH: Path mostly wider than 1200mm with regular passing places. Gaps of 800mm and 850mm

This path passes through pleasant river meadows and is rich in wildlife.










HOW TO GET TO CUTTLE BROOK

MAP: OS Landranger 165, grid ref SP701059

ROAD: Download free map from www.streetmap.co.uk - enter grid ref above as a Landranger and click SEARCH. Free parking at end of Beech Road, Thame. Reach by entering Thame from west on Oxford Road. Turn right after Lord Williams School into Sycamore Drive and Beech Road is first left.

NEAREST FACILITIES:  (RADAR key) and  in Thame Market Square 0.5 miles (800m) by road

 On-street level parking available on Beech Road and Hazel Avenue	av  Average Cross slope	 Rest area
 Slope - points downhill	 Width restriction	 Accessible toilets
		 Refreshments

ROUTE DESCRIPTION

START Follow path at junction of Beech Road and Hazel Avenue downhill past barriers and over bridge.

- A** Turn right through barrier on to riverside path.
- B** Bear right following path nearest to river as far as bench at C. Return along same route to **FINISH**

POINTS OF INTEREST

This quiet mixed nature reserve has ponds, woodland, marsh and river and is home to 200 species of plants and 40 species of birds. It is owned and managed by Thame Town Council.

- 1** Pond
- 2** Large areas of reed and sedge

PLEASE NOTE: Path can be flooded after wet weather. For further information about the nature reserve visit www.cuttlebrook.org.uk



**OXFORDSHIRE
COUNTY COUNCIL**
www.oxfordshire.gov.uk/countryside
01865 810226

This information was collected for OCC Countryside Service in February 2004.